

# City of Encinitas Street Sweeping Schedule

Map Date: May 2015

**DISCLAIMER:**

This map should not be used for Engineering, Survey, or Site-Specific Analysis.

Every reasonable effort has been made to assure the accuracy of the data provided; nevertheless, some information may not be accurate. The City of Encinitas assumes no liability or responsibility arising from the use of or reliance upon this information.



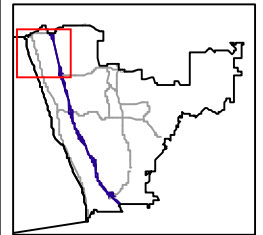
1 inch = 0.85 miles



city of encinitas

# Street Sweeping

## ENC01 Monthly 2nd Wednesday



### Sweep Route

— Centerline



0 525 1,050  
Feet

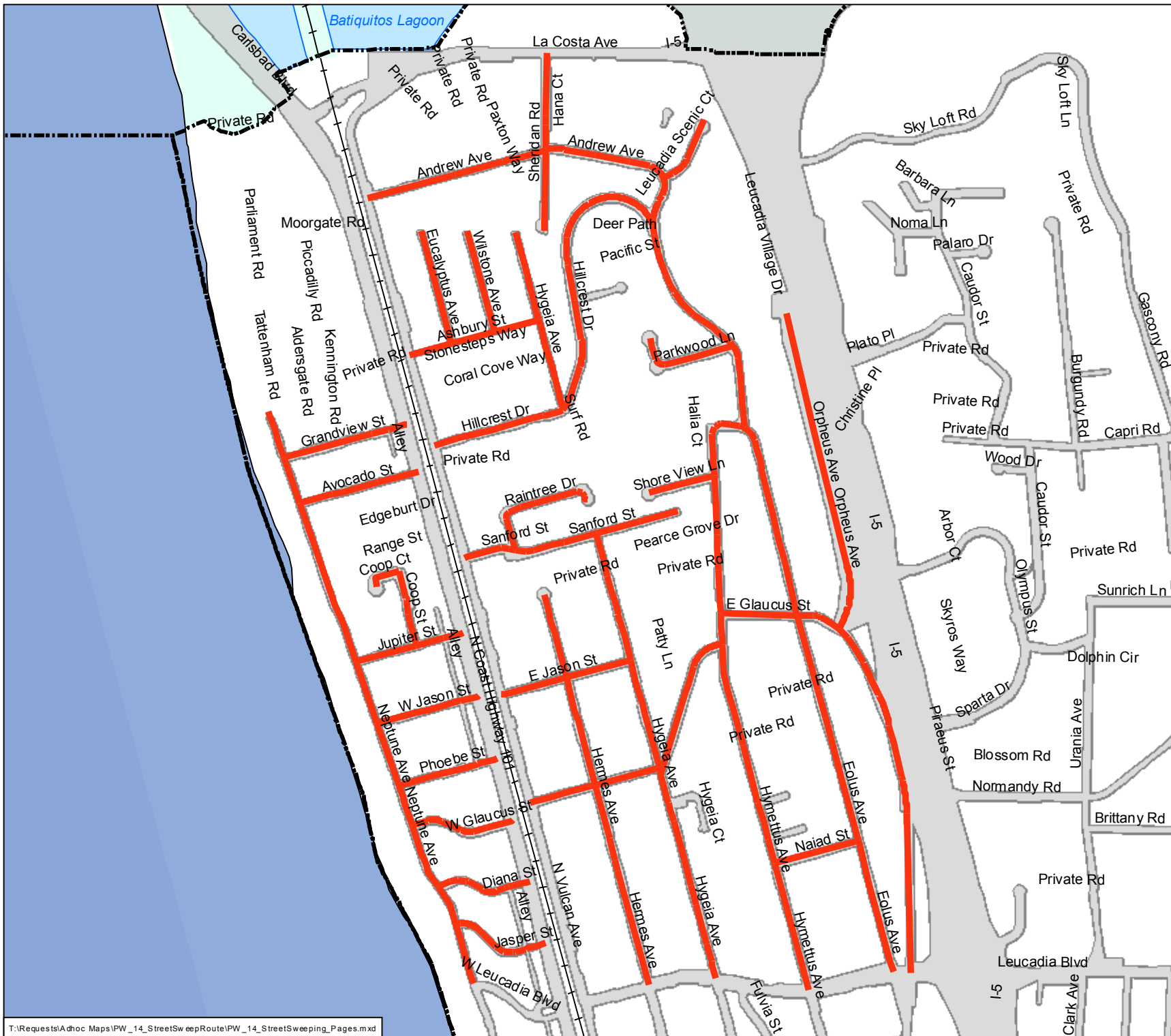
Coordinate System:  
California State Plane Feet, Zone 6  
Datum: NAD 83

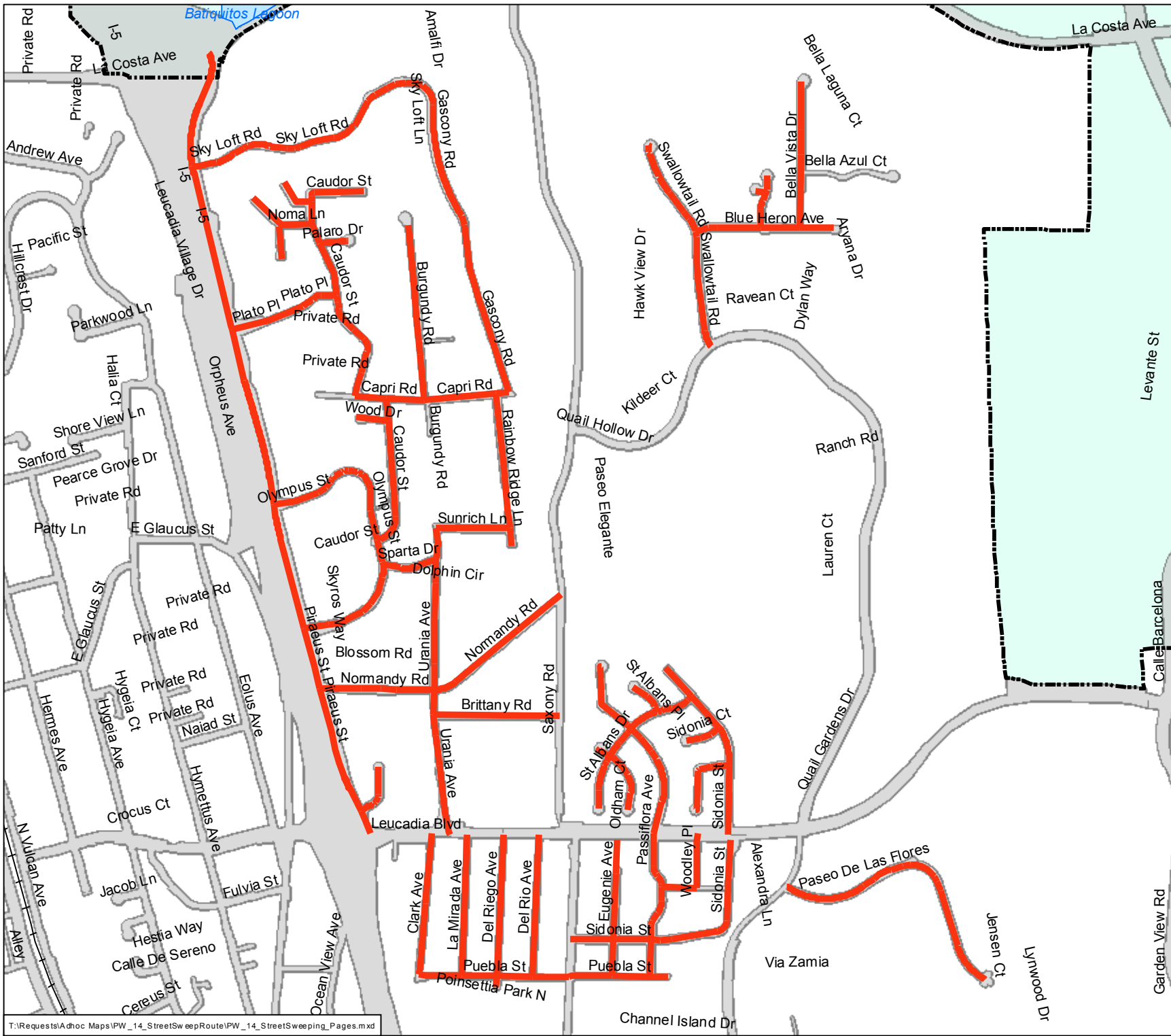
#### Disclaimer:

This map is based on the best data available at the time of production and every reasonable effort has been made to assure the accuracy of that data. Nevertheless, it is not guaranteed to survey accuracy and some information may be inaccurate. The City of Encinitas assumes no responsibility arising from the use of this information.

Date of Map Production:  
April, 2014

By: Encinitas GIS Division





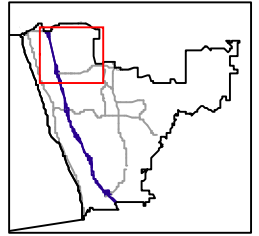
T:\Requests\Adhoc Maps\PW\_14\_StreetSweepRoute\PW\_14\_StreetSweeping\_Pages.mxd



city of encinitas

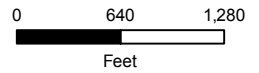
## Street Sweeping

# ENC02 Monthly 3rd Wednesday



### Sweep Route

— Centerline



Coordinate System:  
California State Plane Feet, Zone 6  
Datum: NAD83

#### Disclaimer:

This map is based on the best data available at the time of production and every reasonable effort has been made to assure the accuracy of that data. Nevertheless, it is not guaranteed to survey accuracy and some information may be inaccurate. The City of Encinitas assumes no responsibility arising from the use of this information.

Date of Map Production:  
April, 2014

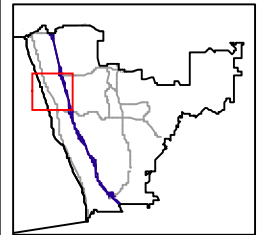
By: Encinitas GIS Division



city of encinitas

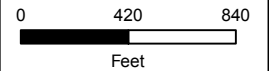
# Street Sweeping

## ENC03 Monthly 1st Wednesday



### Sweep Route

— Centerline



Coordinate System:  
California State Plane Feet, Zone 6  
Datum: NAD83

#### Disclaimer:

This map is based on the best data available at the time of production and every reasonable effort has been made to assure the accuracy of that data. Nevertheless, it is not guaranteed to survey accuracy and some information may be inaccurate. The City of Encinitas assumes no responsibility arising from the use of this information.

Date of Map Production:  
April, 2014

By: Encinitas GIS Division



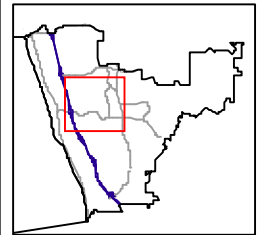




city of encinitas

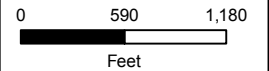
# Street Sweeping

## ENC04 Monthly 3rd Monday



### Sweep Route

 Centerline



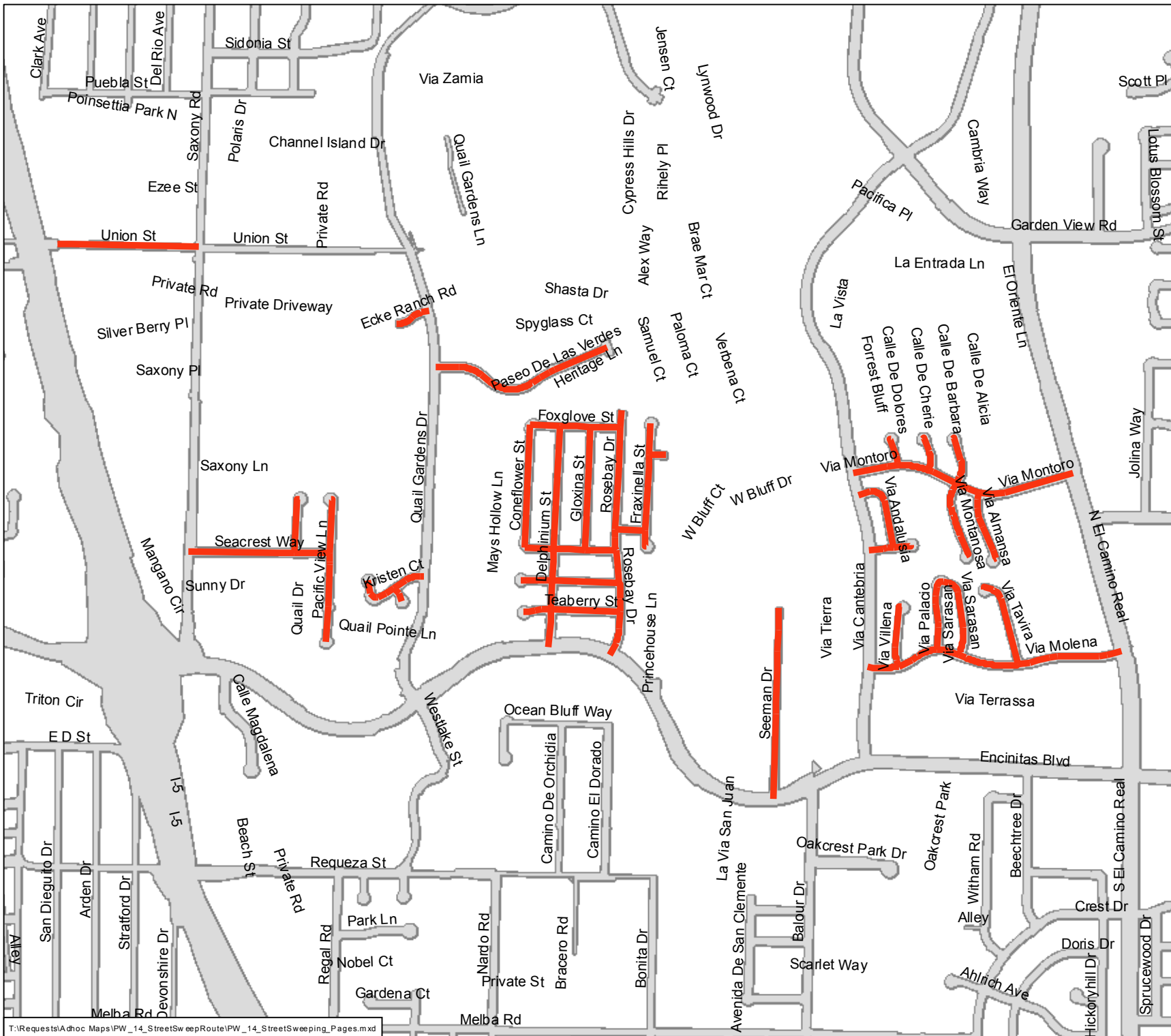
Coordinate System:  
California State Plane Feet, Zone 6  
Datum: NAD83

#### Disclaimer:

This map is based on the best data available at the time of production and every reasonable effort has been made to assure the accuracy of that data. Nevertheless, it is not guaranteed to survey accuracy and some information may be inaccurate. The City of Encinitas assumes no responsibility arising from the use of this information.

Date of Map Production:  
April, 2014

By: Encinitas GIS Division

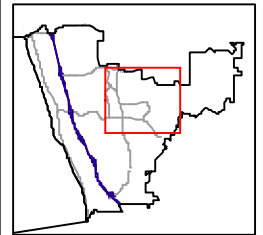




city of encinitas

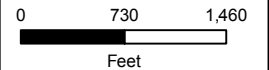
# Street Sweeping

## ENC05 Monthly 2nd Monday



### Sweep Route

 Centerline



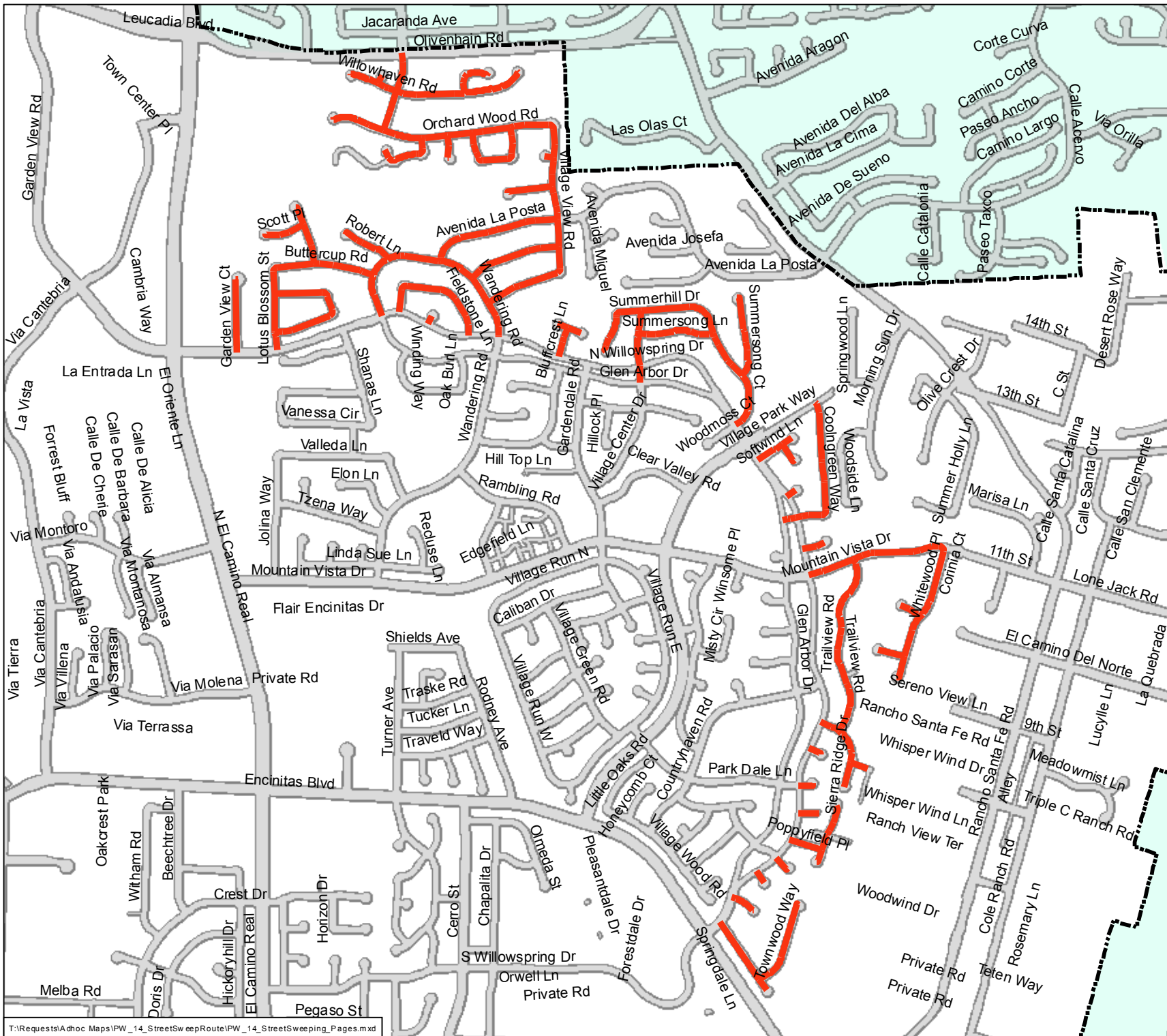
Coordinate System:  
California State Plane Feet, Zone 6  
Datum: NAD83

#### Disclaimer:

This map is based on the best data available at the time of production and every reasonable effort has been made to assure the accuracy of that data. Nevertheless, it is not guaranteed to survey accuracy and some information may be inaccurate. The City of Encinitas assumes no responsibility arising from the use of this information.

Date of Map Production:  
April, 2014

By: Encinitas GIS Division

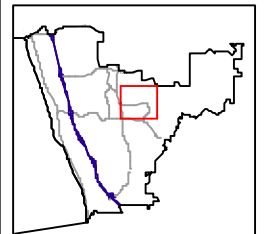




city of encinitas

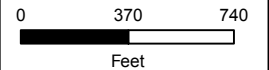
# Street Sweeping

## ENC06 Monthly 1st Monday



### Sweep Route

 Centerline



Coordinate System:  
California State Plane Feet, Zone 6  
Datum: NAD83

#### Disclaimer:

This map is based on the best data available at the time of production and every reasonable effort has been made to assure the accuracy of that data. Nevertheless, it is not guaranteed to survey accuracy and some information may be inaccurate. The City of Encinitas assumes no responsibility arising from the use of this information.

Date of Map Production:  
April, 2014

By: Encinitas GIS Division



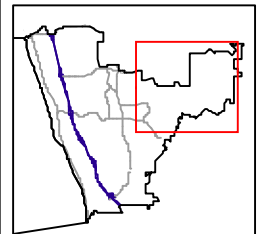




city of encinitas

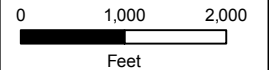
# Street Sweeping

## ENC07 Monthly 3rd Thursday



### Sweep Route

Centerline



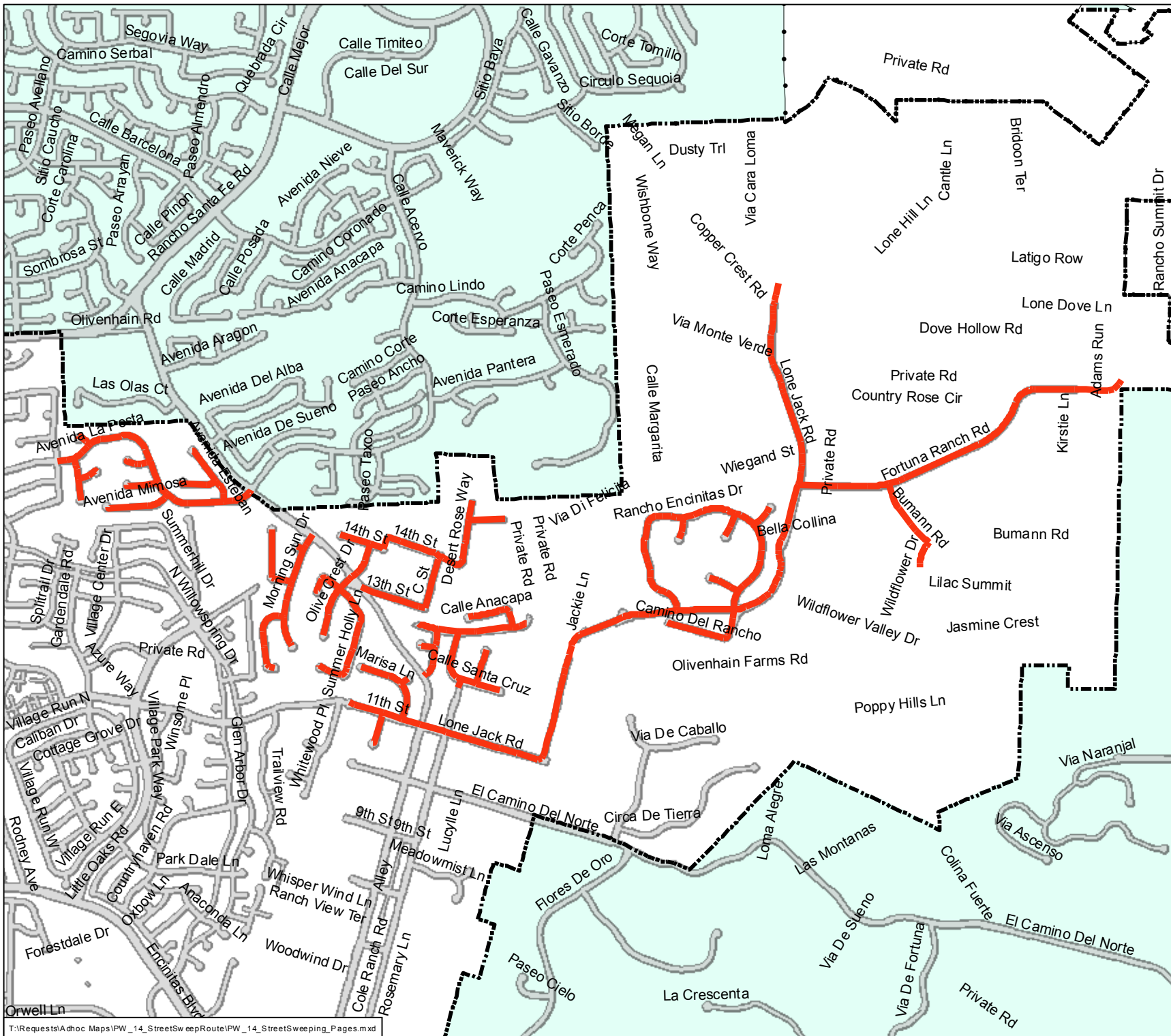
Coordinate System:  
California State Plane Feet, Zone 6  
Datum: NAD83

#### Disclaimer:

This map is based on the best data available at the time of production and every reasonable effort has been made to assure the accuracy of that data. Nevertheless, it is not guaranteed to survey accuracy and some information may be inaccurate. The City of Encinitas assumes no responsibility arising from the use of this information.

Date of Map Production:  
April, 2014

By: Encinitas GIS Division



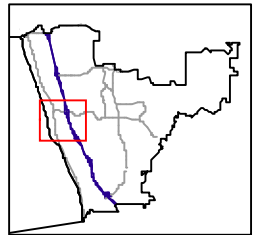




city of encinitas

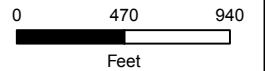
# Street Sweeping

## ENC08 Monthly 1st Tuesday



### Sweep Route

 Centerline



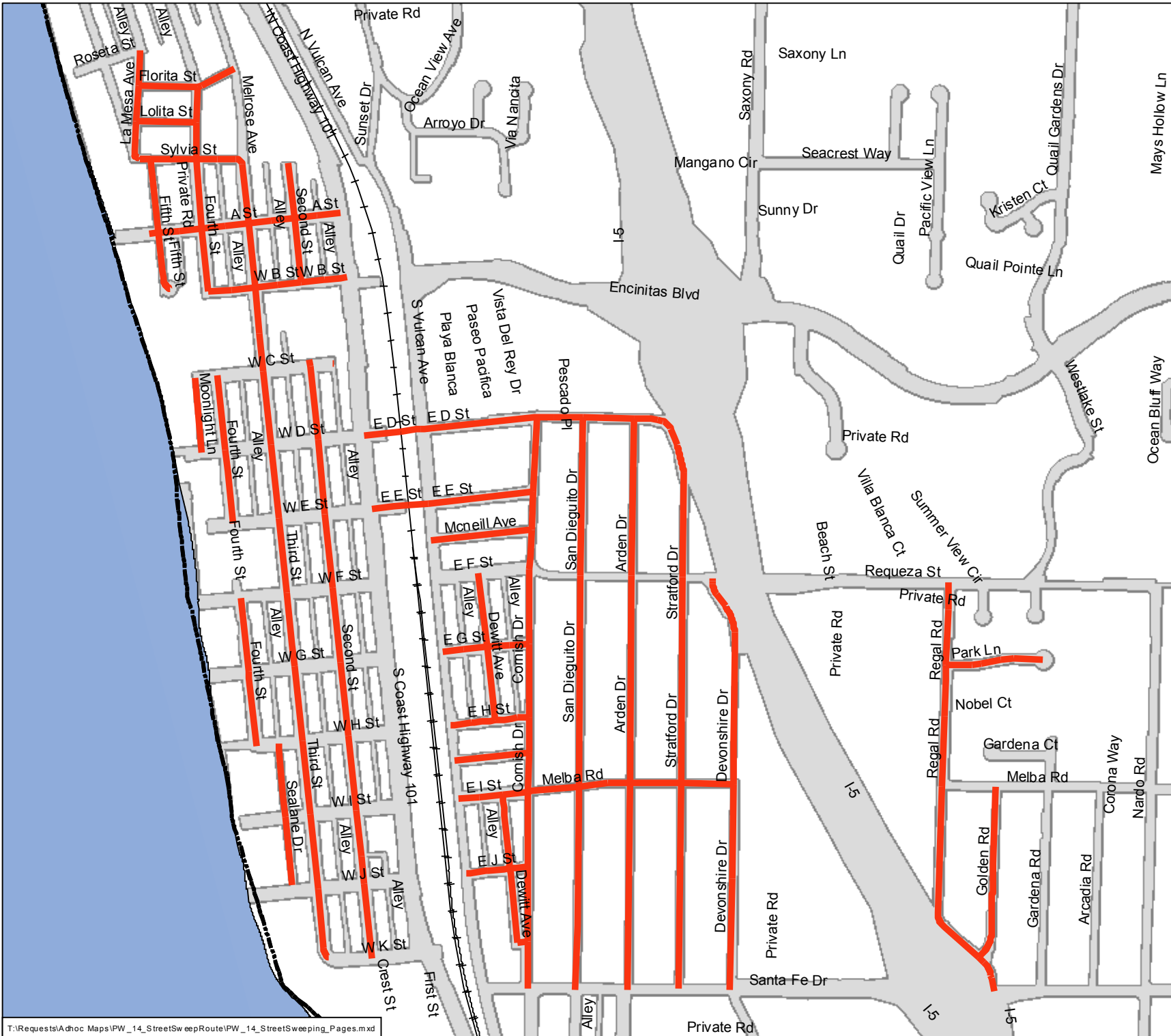
Coordinate System:  
California State Plane Feet, Zone 6  
Datum: NAD83

#### Disclaimer:

This map is based on the best data available at the time of production and every reasonable effort has been made to assure the accuracy of that data. Nevertheless, it is not guaranteed to survey accuracy and some information may be inaccurate. The City of Encinitas assumes no responsibility arising from the use of this information.

Date of Map Production:  
April, 2014

By: Encinitas GIS Division

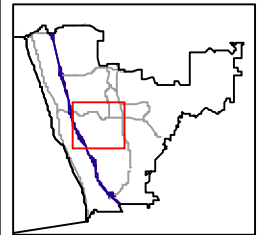




city of encinitas

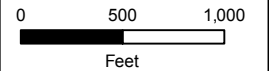
# Street Sweeping

## ENC09 Monthly 1st Friday



### Sweep Route

— Centerline



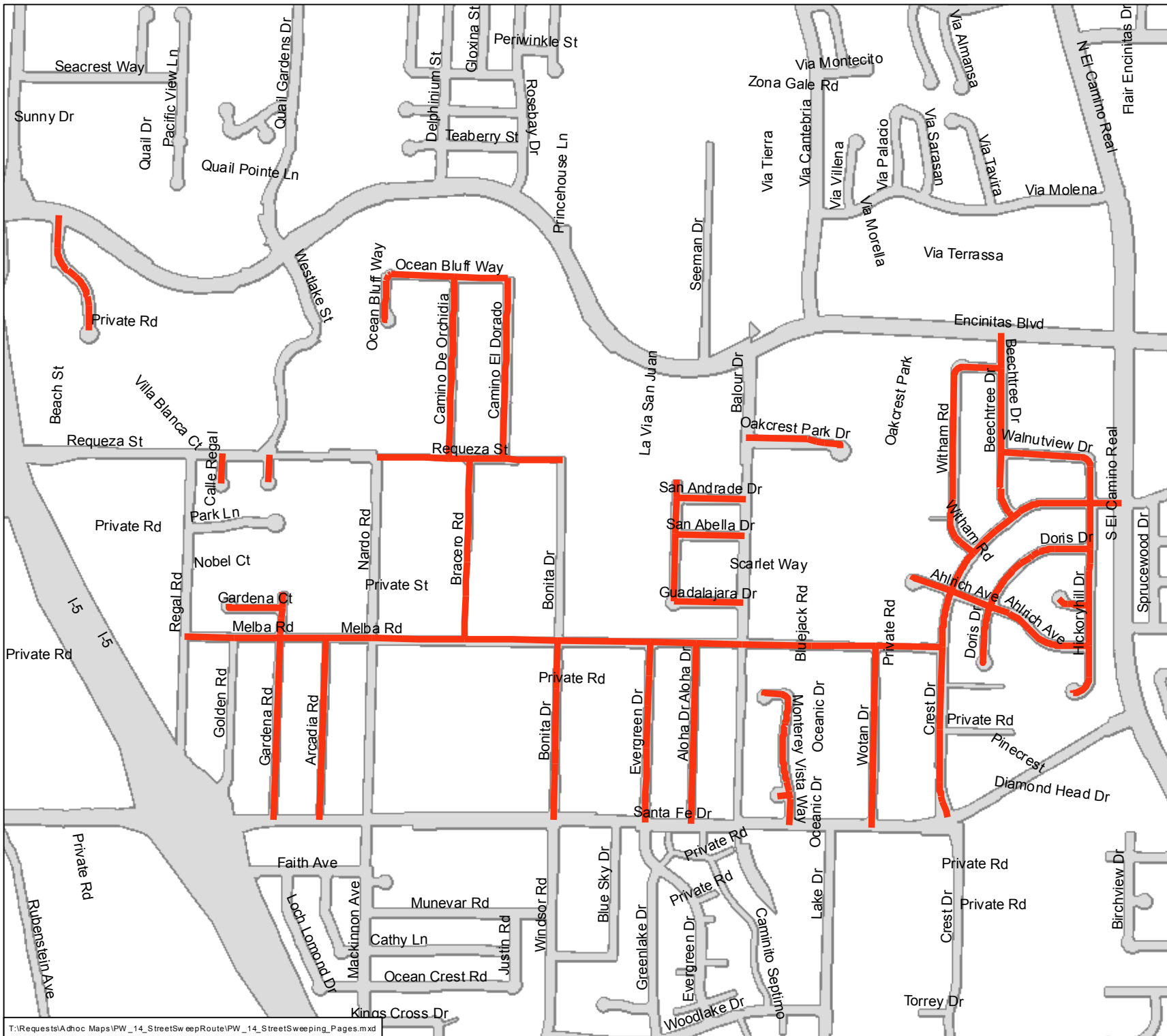
Coordinate System:  
California State Plane Feet, Zone 6  
Datum: NAD83

#### Disclaimer:

This map is based on the best data available at the time of production and every reasonable effort has been made to assure the accuracy of that data. Nevertheless, it is not guaranteed to survey accuracy and some information may be inaccurate. The City of Encinitas assumes no responsibility arising from the use of this information.

Date of Map Production:  
April, 2014

By: Encinitas GIS Division

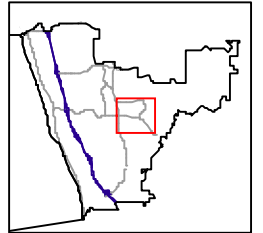




city of encinitas

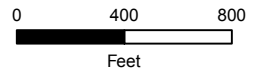
### Street Sweeping

**ENC10  
Monthly  
1st  
Thursday**



#### Sweep Route

Centerline



Coordinate System:  
California State Plane Feet, Zone 6  
Datum: NAD83

**Disclaimer:**  
This map is based on the best data available at the time of production and every reasonable effort has been made to assure the accuracy of that data. Nevertheless, it is not guaranteed to survey accuracy and some information may be inaccurate. The City of Encinitas assumes no responsibility arising from the use of this information.

Date of Map Production:  
April, 2014  
By: Encinitas GIS Division

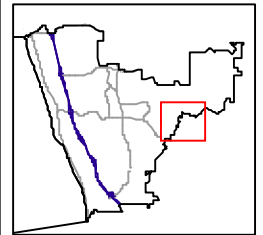




city of encinitas

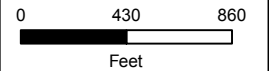
# Street Sweeping

## ENC11 Monthly 2nd Thursday



### Sweep Route

 Centerline



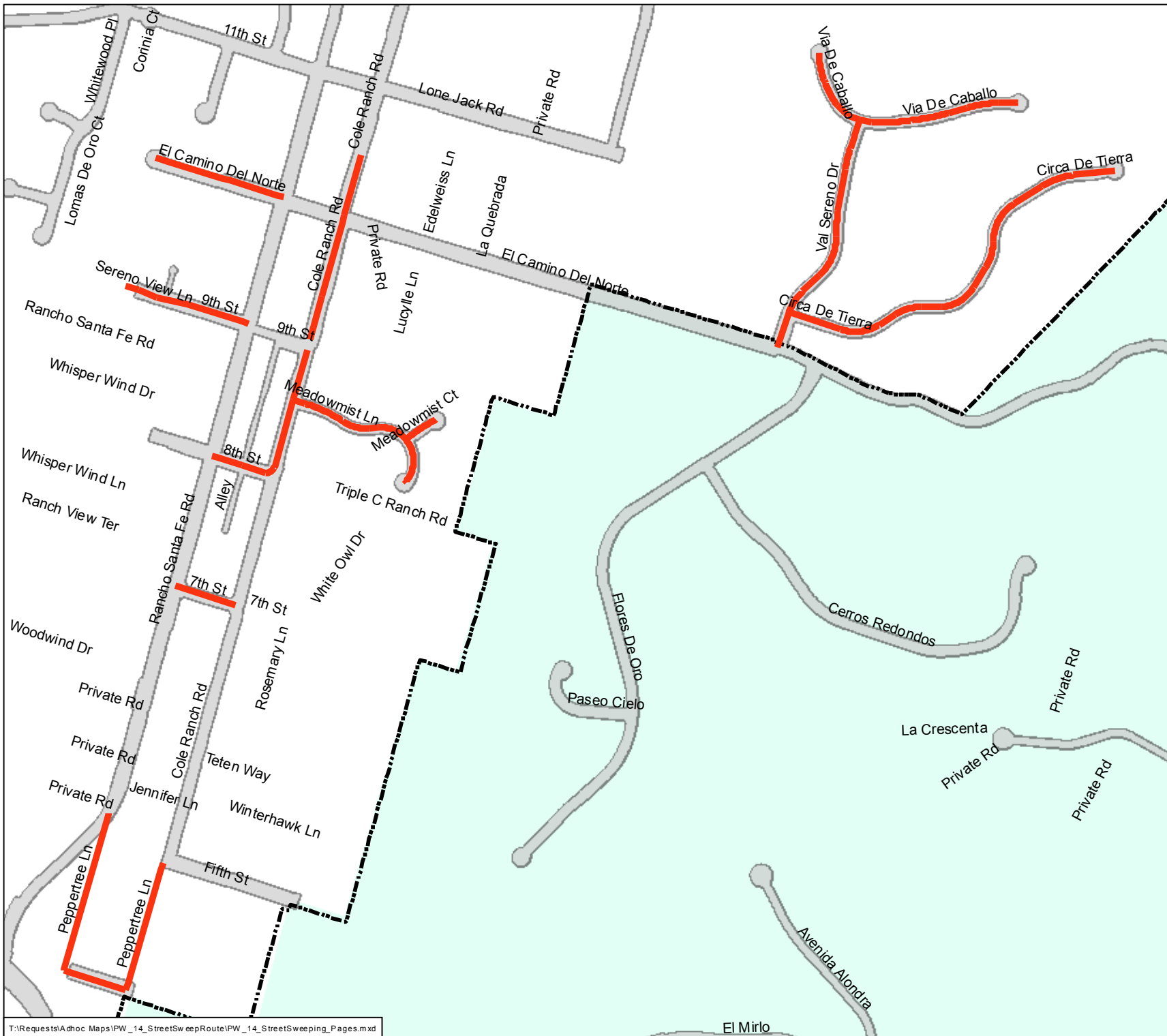
Coordinate System:  
California State Plane Feet, Zone 6  
Datum: NAD83

#### Disclaimer:

This map is based on the best data available at the time of production and every reasonable effort has been made to assure the accuracy of that data. Nevertheless, it is not guaranteed to survey accuracy and some information may be inaccurate. The City of Encinitas assumes no responsibility arising from the use of this information.

Date of Map Production:  
April, 2014

By: Encinitas GIS Division

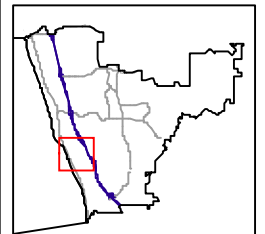




city of encinitas

# Street Sweeping

## ENC12 Monthly 2nd Thursday



### Sweep Route

 Centerline



Coordinate System:  
California State Plane Feet, Zone 6  
Datum: NAD83

#### Disclaimer:

This map is based on the best data available at the time of production and every reasonable effort has been made to assure the accuracy of that data. Nevertheless, it is not guaranteed to survey accuracy and some information may be inaccurate. The City of Encinitas assumes no responsibility arising from the use of this information.

Date of Map Production:  
April, 2014

By: Encinitas GIS Division

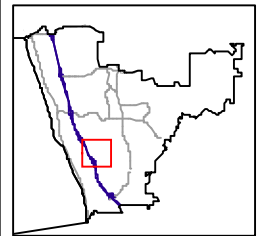




city of encinitas

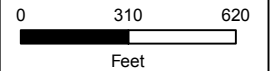
# Street Sweeping

## ENC13 Monthly 2nd Friday



### Sweep Route

Centerline



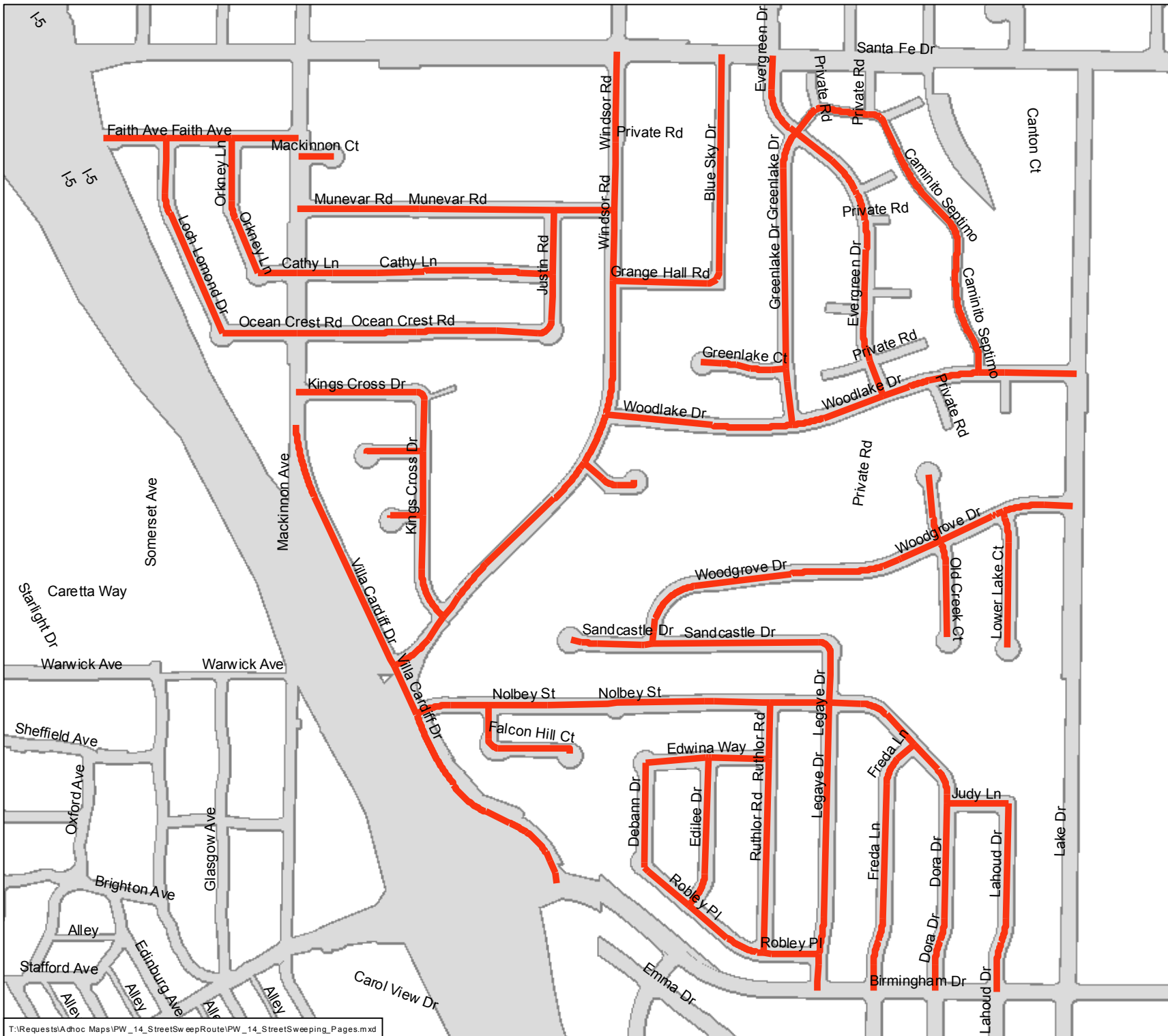
Coordinate System:  
California State Plane Feet, Zone 6  
Datum: NAD83

#### Disclaimer:

This map is based on the best data available at the time of production and every reasonable effort has been made to assure the accuracy of that data. Nevertheless, it is not guaranteed to survey accuracy and some information may be inaccurate. The City of Encinitas assumes no responsibility arising from the use of this information.

Date of Map Production:  
April, 2014

By: Encinitas GIS Division



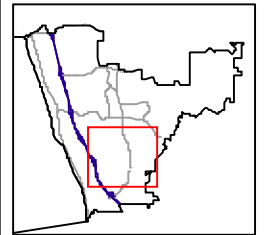




city of encinitas

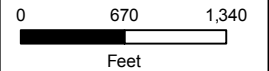
## Street Sweeping

# ENC14 Monthly 3rd Friday



### Sweep Route

 Centerline



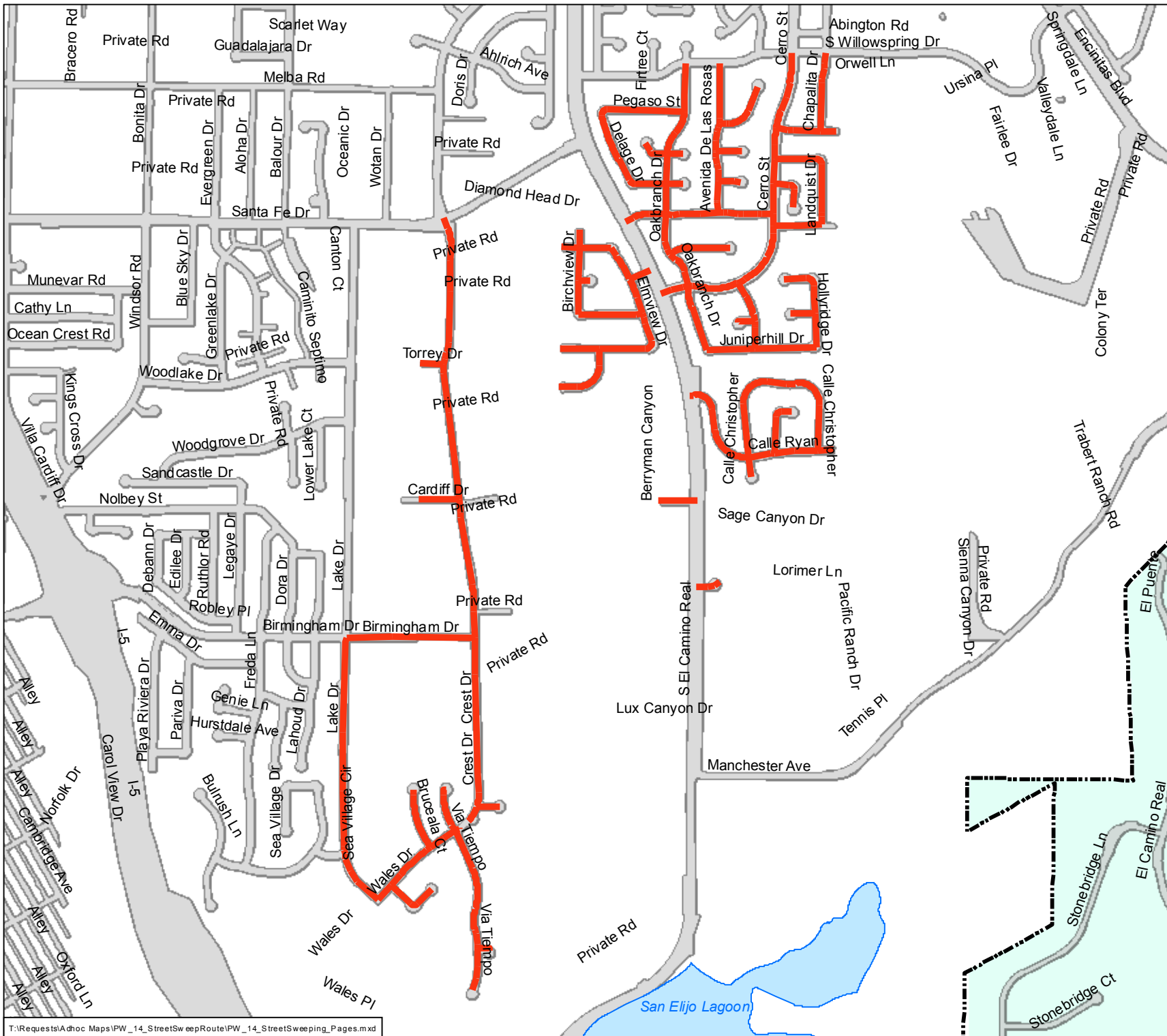
Coordinate System:  
California State Plane Feet, Zone 6  
Datum: NAD83

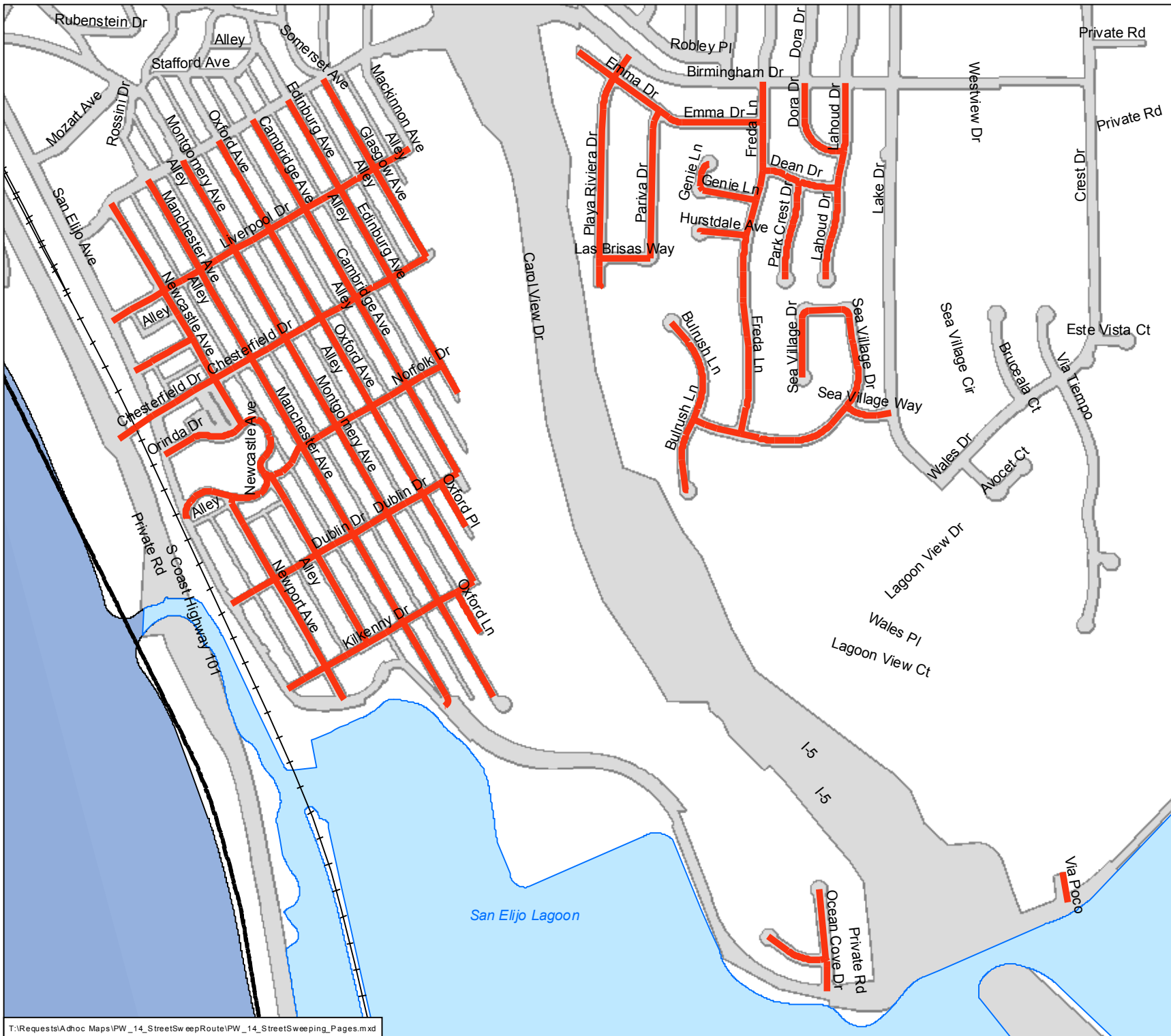
#### Disclaimer:

This map is based on the best data available at the time of production and every reasonable effort has been made to assure the accuracy of that data. Nevertheless, it is not guaranteed to survey accuracy and some information may be inaccurate. The City of Encinitas assumes no responsibility arising from the use of this information.

Date of Map Production:  
April, 2014

By: Encinitas GIS Division

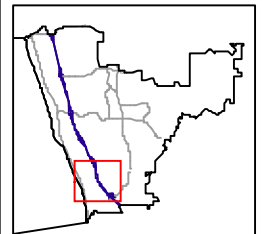




city of encinitas

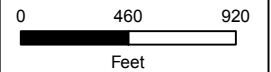
## Street Sweeping

**ENC15  
Monthly  
3rd  
Tuesday**



### Sweep Route

Centerline



Coordinate System:  
California State Plane Feet, Zone 6  
Datum: NAD83

#### Disclaimer:

This map is based on the best data available at the time of production and every reasonable effort has been made to assure the accuracy of that data. Nevertheless, it is not guaranteed to survey accuracy and some information may be inaccurate. The City of Encinitas assumes no responsibility arising from the use of this information.

Date of Map Production:  
April, 2014

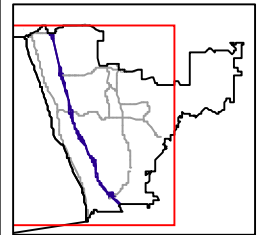
By: Encinitas GIS Division



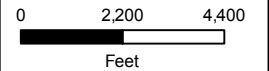
city of encinitas

# Street Sweeping

## ENC16 Weekly All Friday



**Sweep Route**  
Centerline

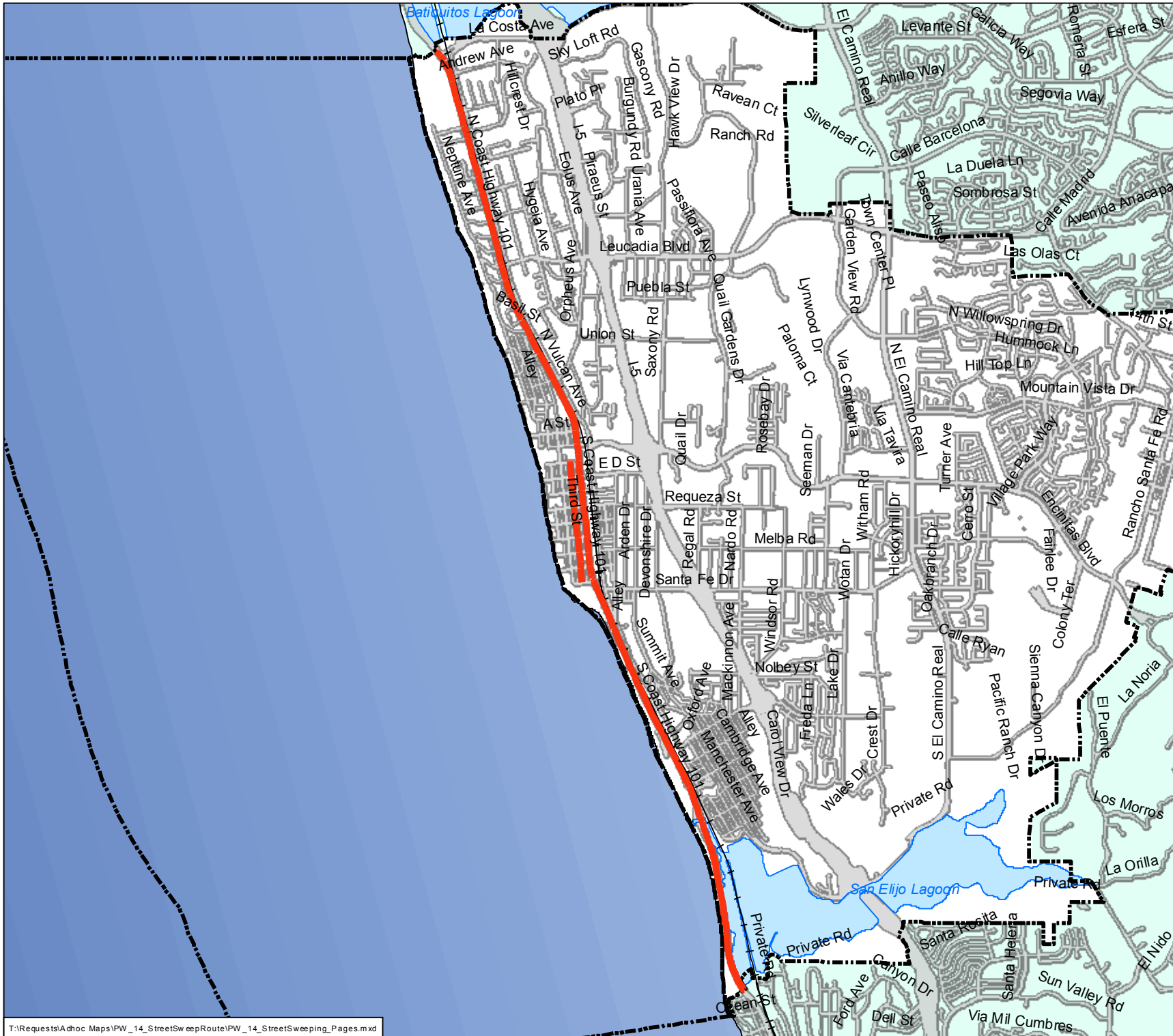


Coordinate System:  
California State Plane Feet, Zone 6  
Datum: NAD83

**Disclaimer:**  
This map is based on the best data available at the time of production and every reasonable effort has been made to assure the accuracy of that data. Nevertheless, it is not guaranteed to survey accuracy and some information may be inaccurate. The City of Encinitas assumes no responsibility arising from the use of this information.

Date of Map Production:  
April, 2014

By: Encinitas GIS Division



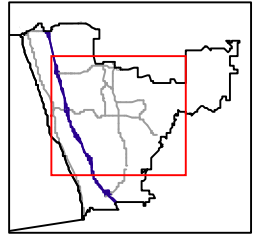




city of encinitas

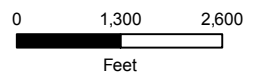
# Street Sweeping

## ENC17 Weekly All Tuesday



### Sweep Route

 Centerline



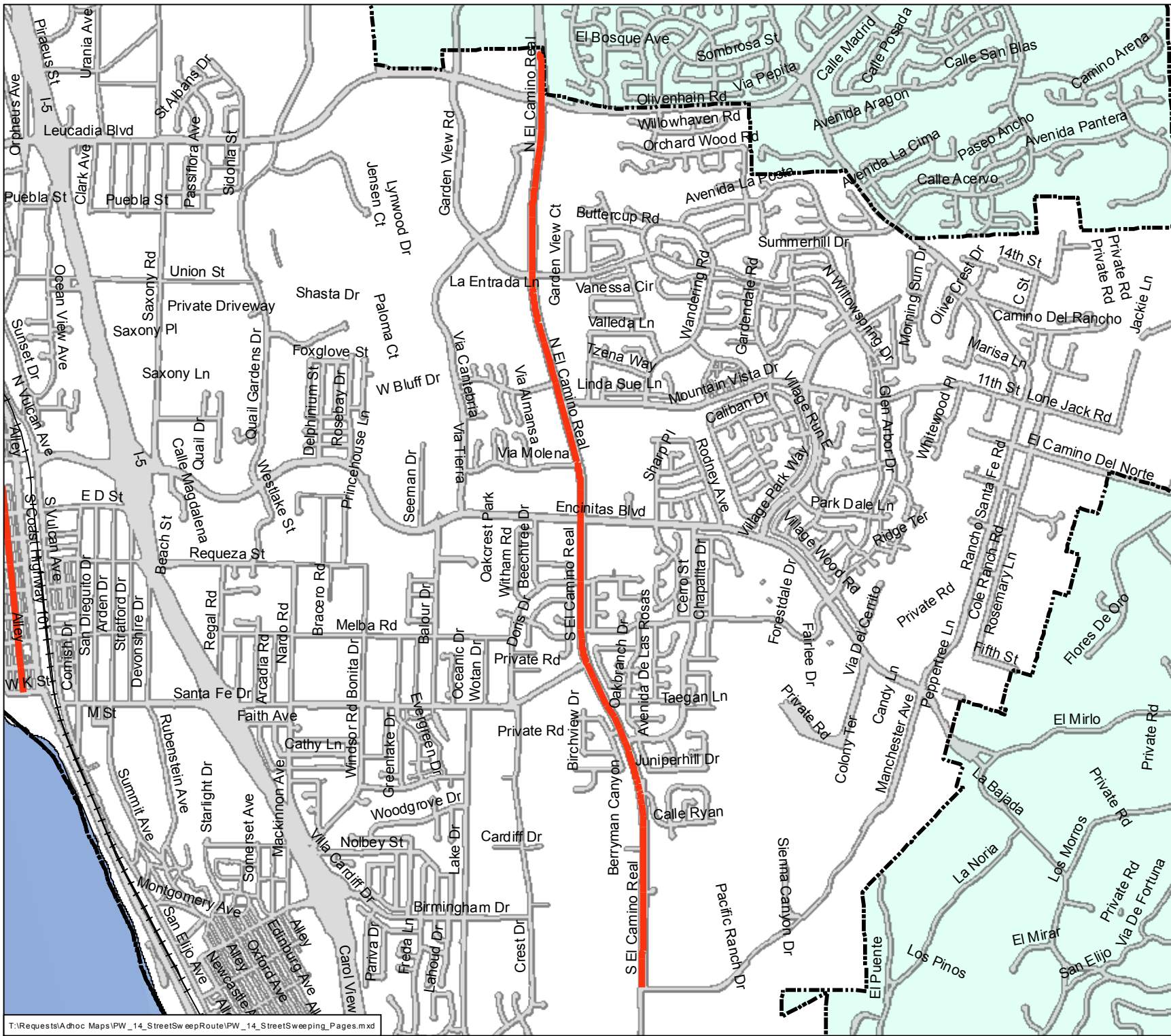
Coordinate System:  
California State Plane Feet, Zone 6  
Datum: NAD83

#### Disclaimer:

This map is based on the best data available at the time of production and every reasonable effort has been made to assure the accuracy of that data. Nevertheless, it is not guaranteed to survey accuracy and some information may be inaccurate. The City of Encinitas assumes no responsibility arising from the use of this information.

Date of Map Production:  
April, 2014

By: Encinitas GIS Division

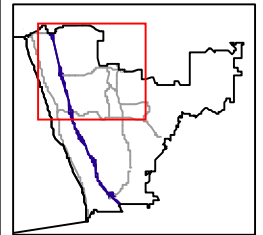




city of encinitas

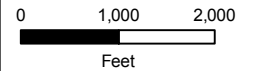
### Street Sweeping

# ENC18 Weekly All Tuesday



### Sweep Route

 Centerline



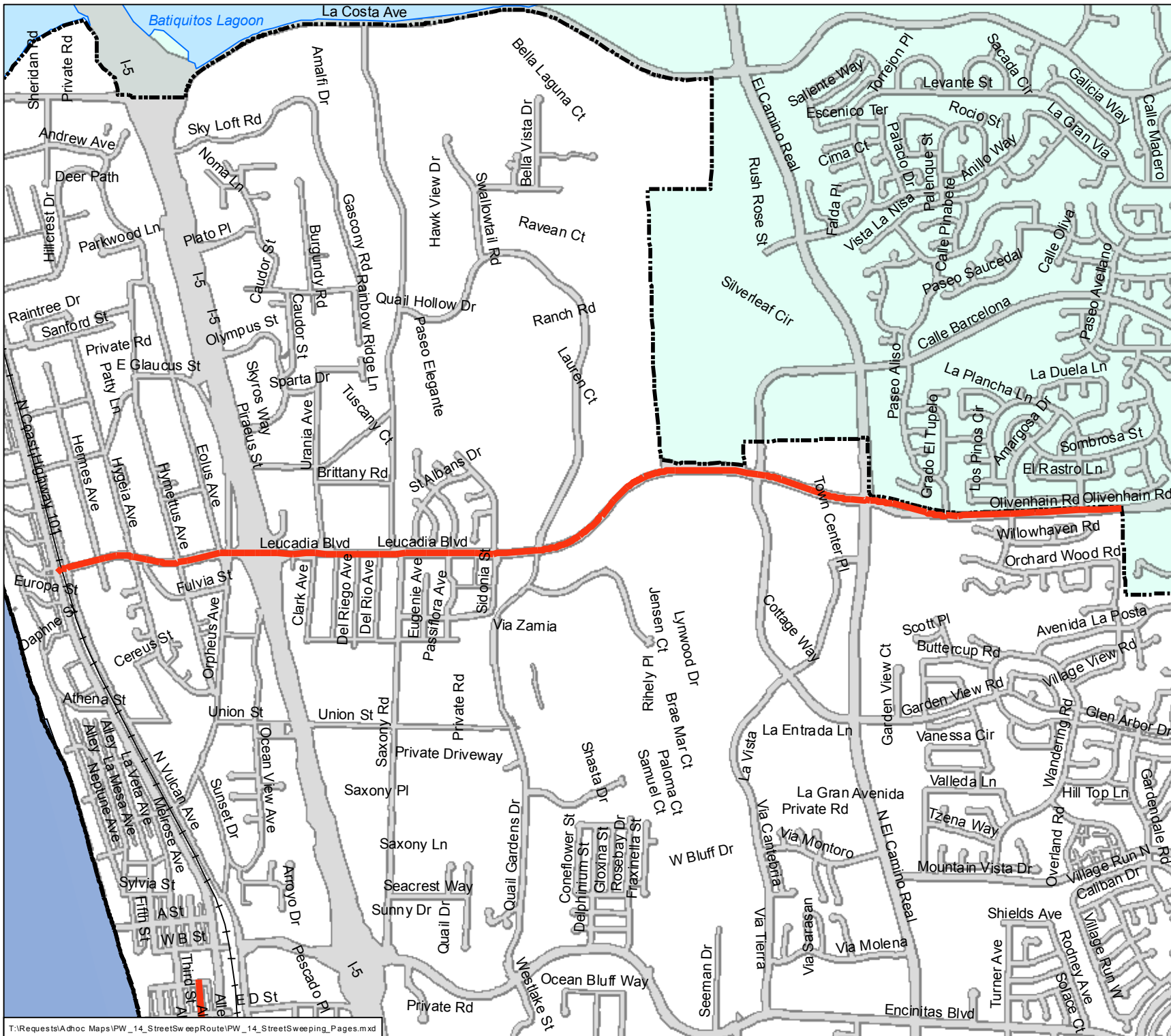
Coordinate System:  
California State Plane Feet, Zone 6  
Datum: NAD83

#### Disclaimer:

This map is based on the best data available at the time of production and every reasonable effort has been made to assure the accuracy of that data. Nevertheless it is not guaranteed to survey accuracy and some information may be inaccurate. The City of Encinitas assumes no responsibility arising from the use of this information.

Date of Map Production:  
April, 2014

By: Encinitas GIS Division



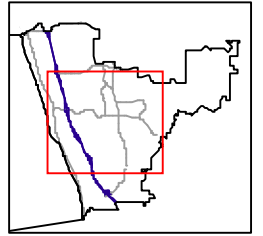




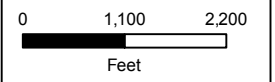
city of encinitas

# Street Sweeping

## ENC19 Weekly All Thursday



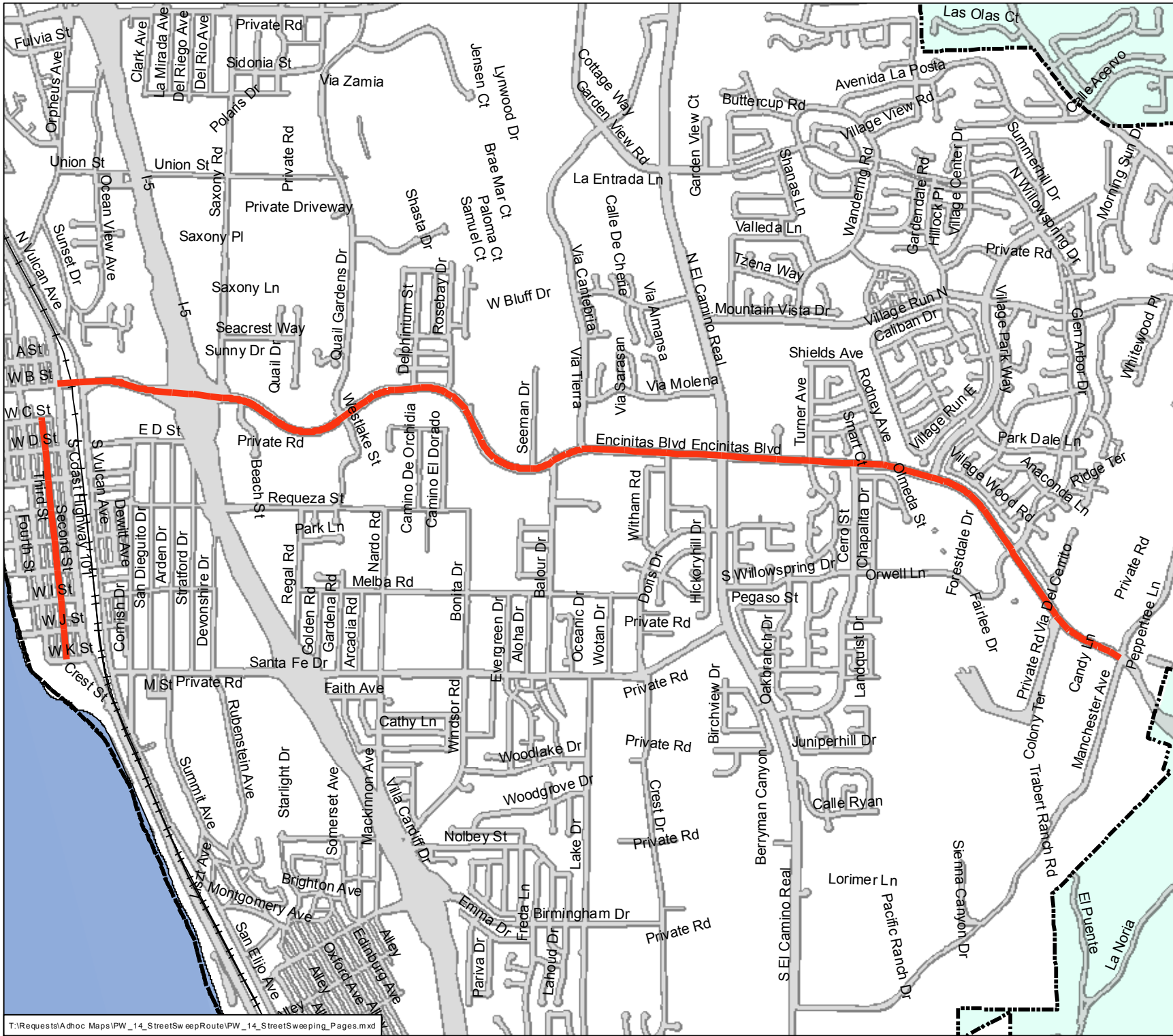
**Sweep Route**  
— Centerline



Coordinate System:  
California State Plane Feet, Zone 6  
Datum: NAD83

**Disclaimer:**  
This map is based on the best data available at the time of production and every reasonable effort has been made to assure the accuracy of that data. Nevertheless, it is not guaranteed to survey accuracy and some information may be inaccurate. The City of Encinitas assumes no responsibility arising from the use of this information.

Date of Map Production:  
April, 2014  
By: Encinitas GIS Division



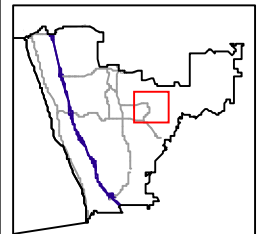




city of encinitas

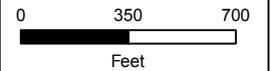
### Street Sweeping

## ENC20 BiMonthly 1st/3rd Wednesday



### Sweep Route

 Centerline



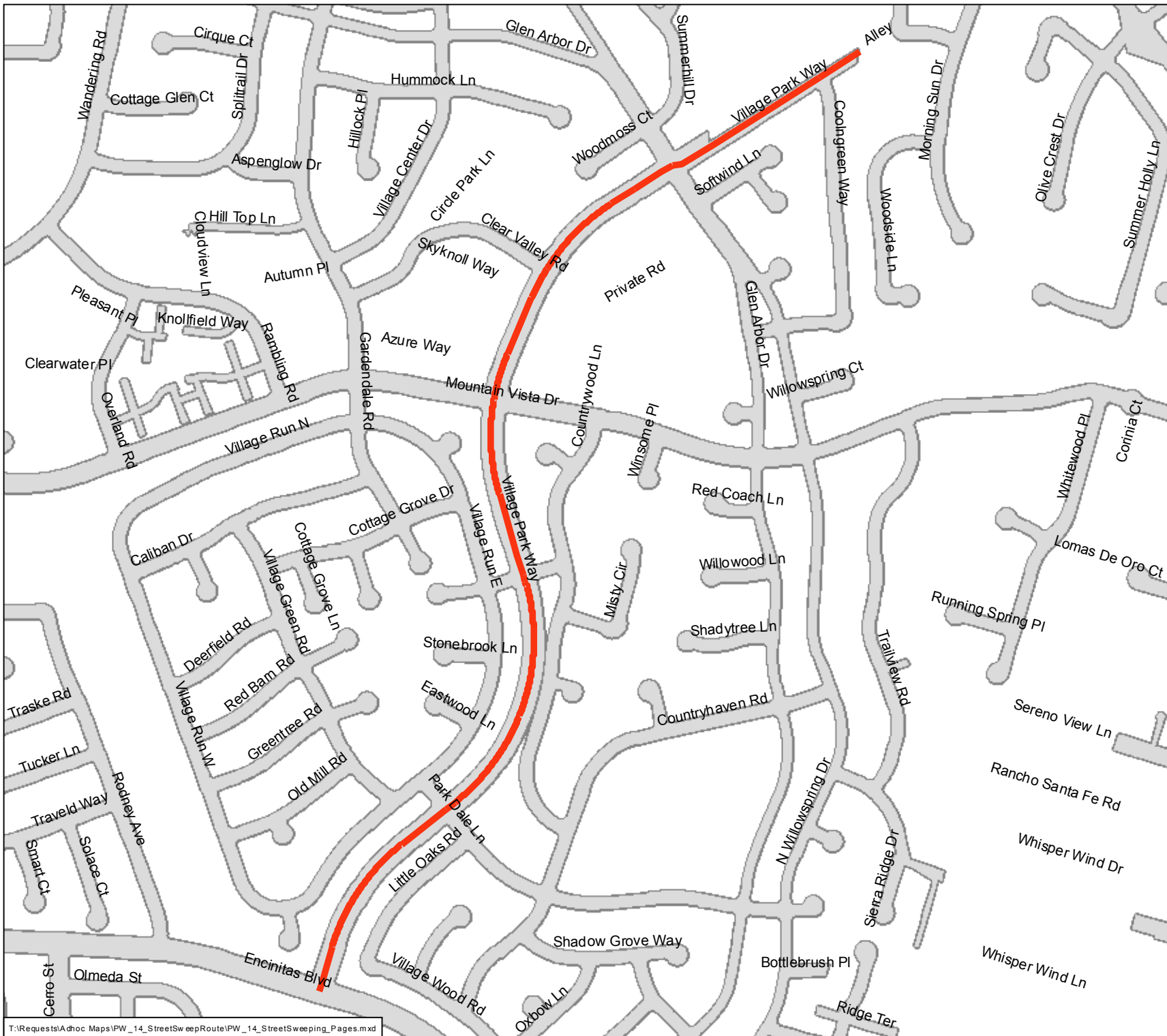
Coordinate System:  
California State Plane Feet, Zone 6  
Datum: NAD83

#### Disclaimer:

This map is based on the best data available at the time of production and every reasonable effort has been made to assure the accuracy of that data. Nevertheless, it is not guaranteed to survey accuracy and some information may be inaccurate. The City of Encinitas assumes no responsibility arising from the use of this information.

Date of Map Production:  
April, 2014

By: Encinitas GIS Division

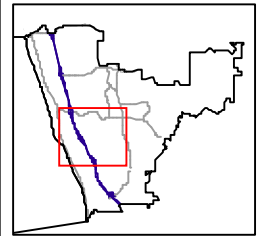




city of encinitas

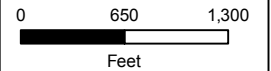
### Street Sweeping

# ENC21 Weekly All Tuesday



### Sweep Route

— Centerline



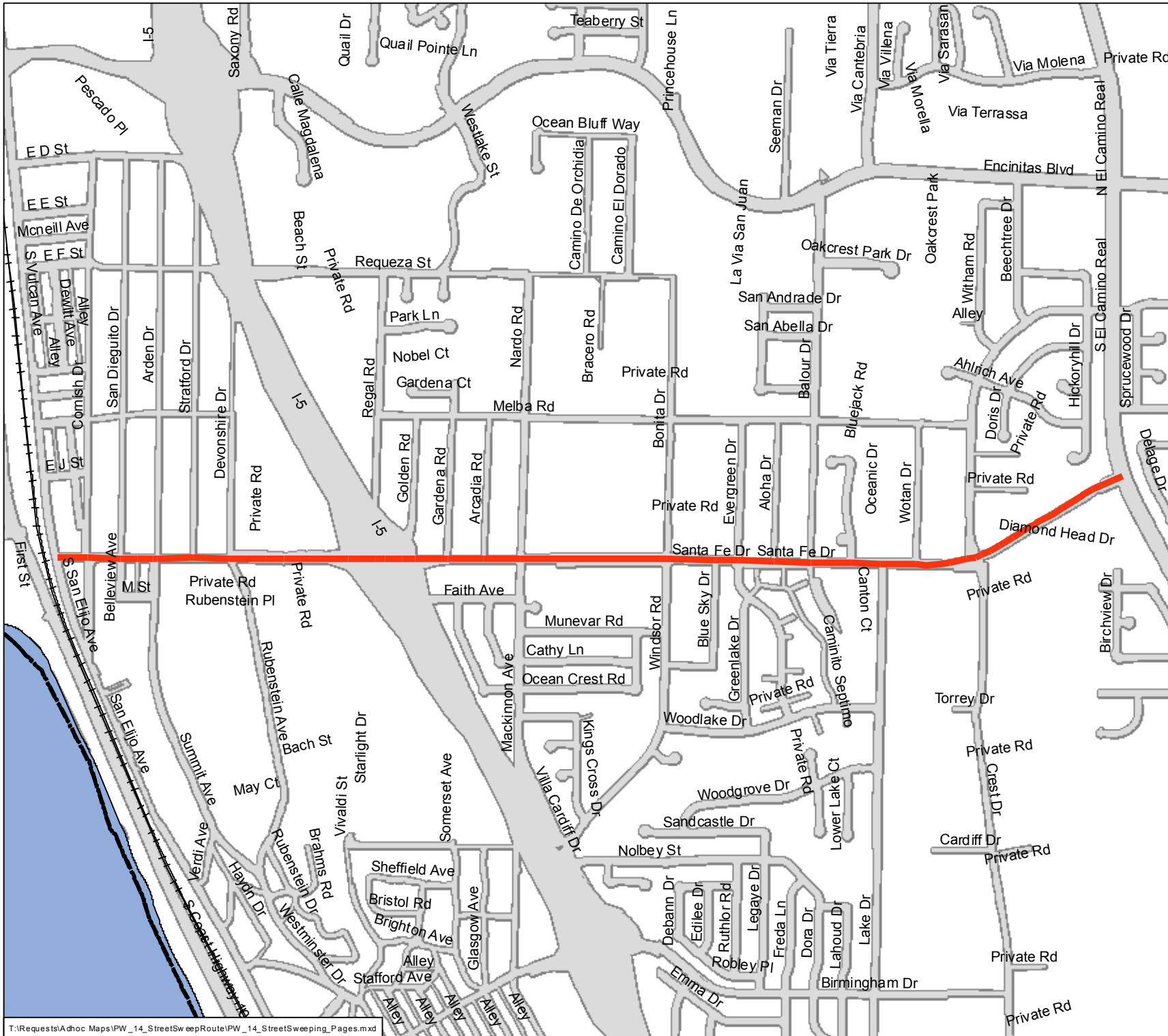
Coordinate System:  
California State Plane Feet, Zone 6  
Datum: NAD83

#### Disclaimer:

This map is based on the best data available at the time of production and every reasonable effort has been made to assure the accuracy of that data. Nevertheless, it is not guaranteed to survey accuracy and some information may be inaccurate. The City of Encinitas assumes no responsibility arising from the use of this information.

Date of Map Production:  
April, 2014

By: Encinitas GIS Division

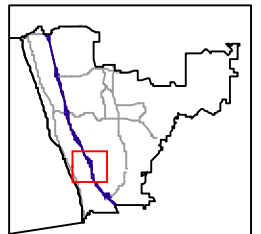




city of encinitas

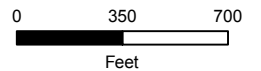
# Street Sweeping

## ENC22 Weekly All Wednesday



### Sweep Route

 Centerline



Coordinate System:  
California State Plane Feet, Zone 6  
Datum: NAD83

#### Disclaimer:

This map is based on the best data available at the time of production and every reasonable effort has been made to assure the accuracy of that data. Nevertheless, it is not guaranteed to survey accuracy and some information may be inaccurate. The City of Encinitas assumes no responsibility arising from the use of this information.

Date of Map Production:  
April, 2014

By: Encinitas GIS Division

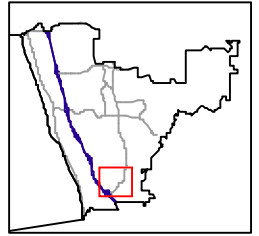




city of encinitas

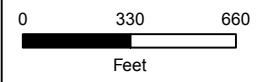
**Street Sweeping**

**ENC23  
Weekly  
All  
Tuesday**



**Sweep Route**

 Centerline



Coordinate System:  
California State Plane Feet, Zone 6  
Datum: NAD83

**Disclaimer:**

This map is based on the best data available at the time of production and every reasonable effort has been made to assure the accuracy of that data. Nevertheless, it is not guaranteed to survey accuracy and some information may be inaccurate. The City of Encinitas assumes no responsibility arising from the use of this information.

**Date of Map Production:**  
April, 2014

**By: Encinitas GIS Division**

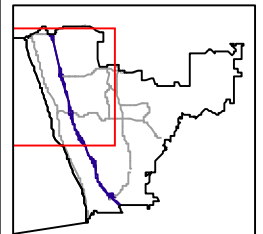




city of encinitas

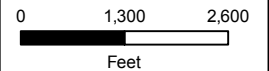
# Street Sweeping

## ENC24 BiMonthly 2nd/4th Tuesday



### Sweep Route

 Centerline



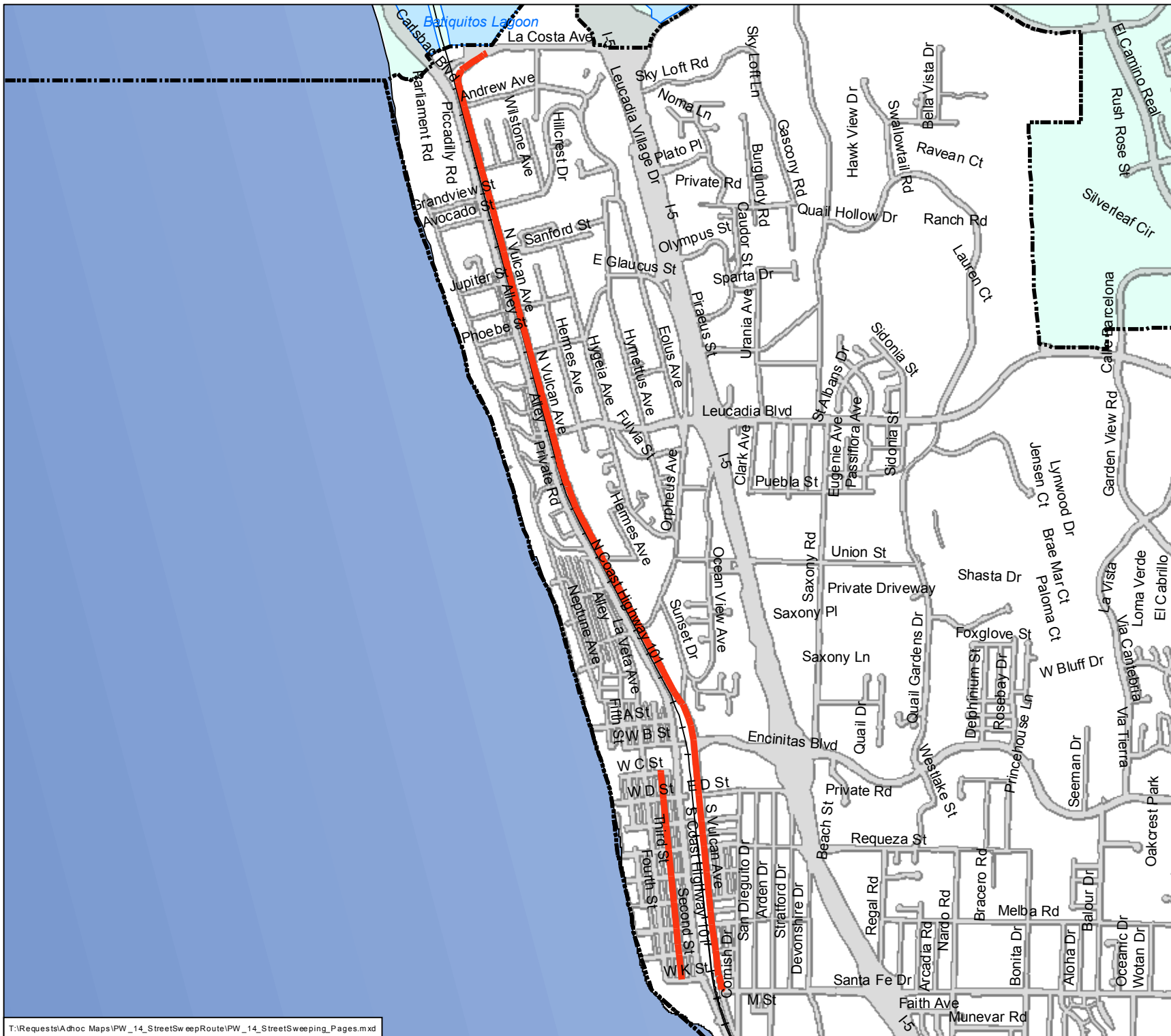
Coordinate System:  
California State Plane Feet, Zone 6  
Datum: NAD83

#### Disclaimer:

This map is based on the best data available at the time of production and every reasonable effort has been made to assure the accuracy of that data. Nevertheless, it is not guaranteed to survey accuracy and some information may be inaccurate. The City of Encinitas assumes no responsibility arising from the use of this information.

Date of Map Production:  
April, 2014

By: Encinitas GIS Division

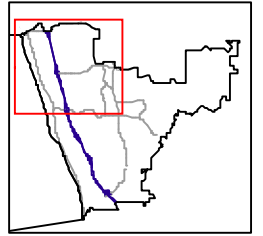




city of encinitas

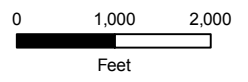
### Street Sweeping

## ENC25 BiMonthly 1st/3rd Thursday



### Sweep Route

 Centerline



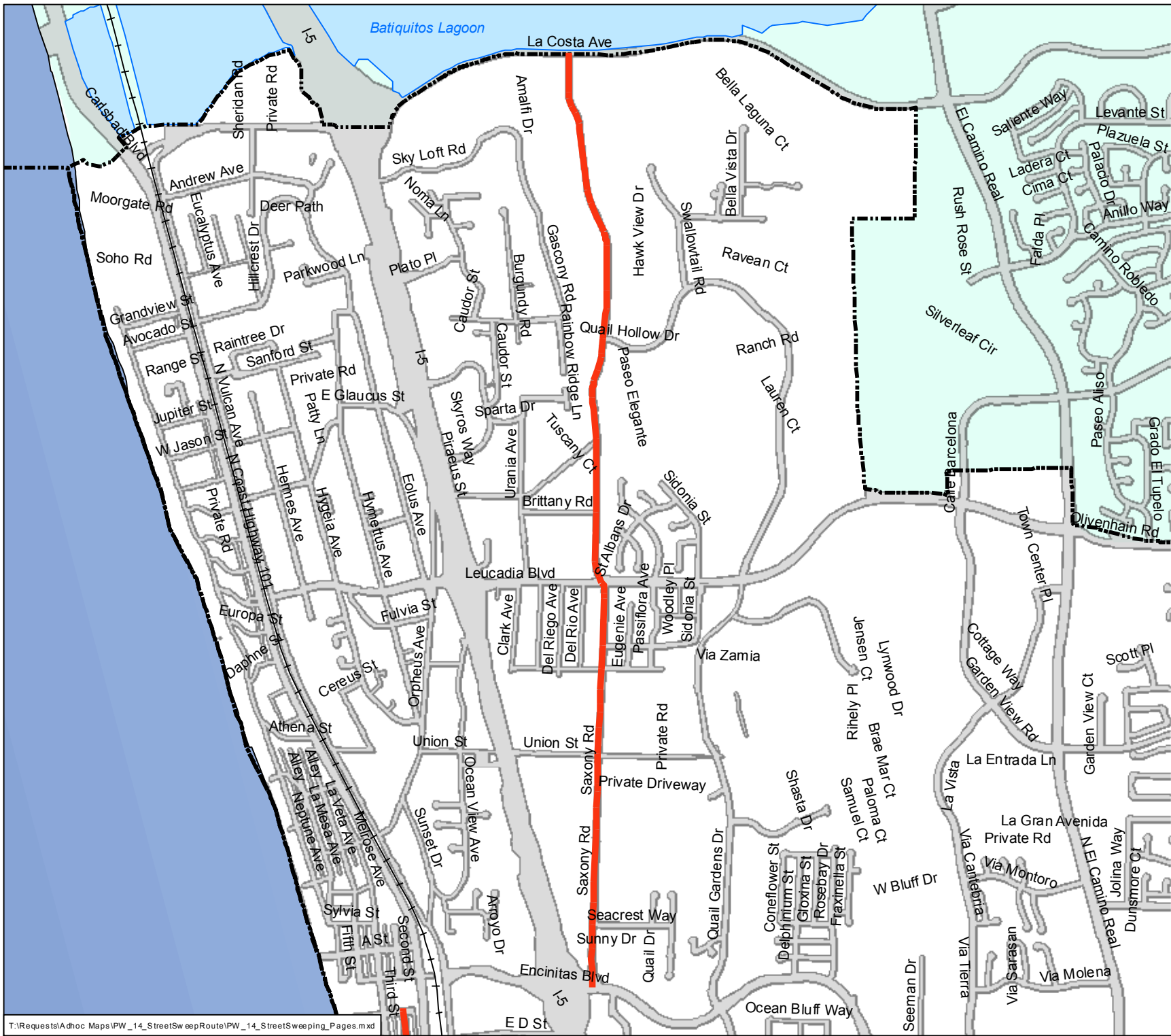
Coordinate System:  
California State Plane Feet, Zone 6  
Datum: NAD83

#### Disclaimer:

This map is based on the best data available at the time of production and every reasonable effort has been made to assure the accuracy of that data. Nevertheless, it is not guaranteed to survey accuracy and some information may be inaccurate. The City of Encinitas assumes no responsibility arising from the use of this information.

Date of Map Production:  
April, 2014

By: Encinitas GIS Division

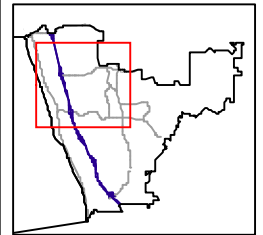




city of encinitas

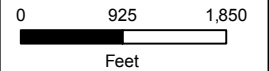
# Street Sweeping

## ENC26 BiMonthly 1st/3rd Thursday



### Sweep Route

 Centerline



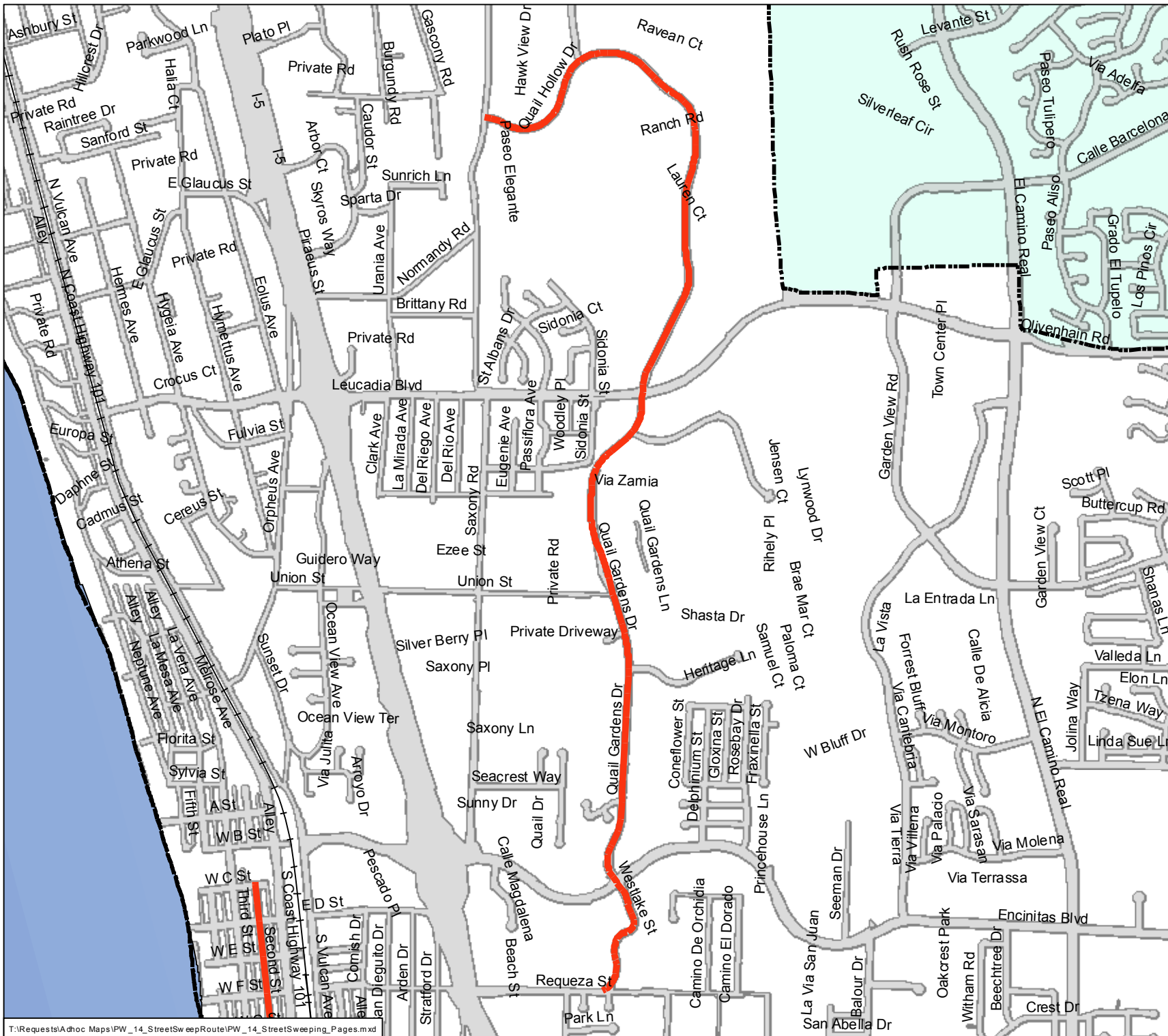
Coordinate System:  
California State Plane Feet, Zone 6  
Datum: NAD83

#### Disclaimer:

This map is based on the best data available at the time of production and every reasonable effort has been made to assure the accuracy of that data. Nevertheless, it is not guaranteed to survey accuracy and some information may be inaccurate. The City of Encinitas assumes no responsibility arising from the use of this information.

Date of Map Production:  
April, 2014

By: Encinitas GIS Division



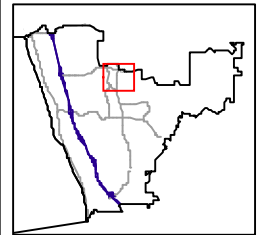




city of encinitas

### Street Sweeping

## ENC27 BiMonthly 1st/3rd Wednesday



**Sweep Route**  
— Centerline



Coordinate System:  
California State Plane Feet, Zone 6  
Datum: NAD83

**Disclaimer:**  
This map is based on the best data available at the time of production and every reasonable effort has been made to assure the accuracy of that data. Nevertheless, it is not guaranteed to survey accuracy and some information may be inaccurate. The City of Encinitas assumes no responsibility arising from the use of this information.

Date of Map Production:  
April, 2014

By: Encinitas GIS Division



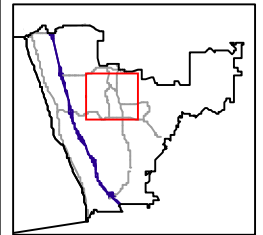




city of encinitas

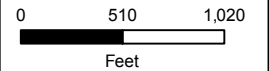
### Street Sweeping

# ENC28 BiMonthly 1st/3rd Wednesday



### Sweep Route

 Centerline



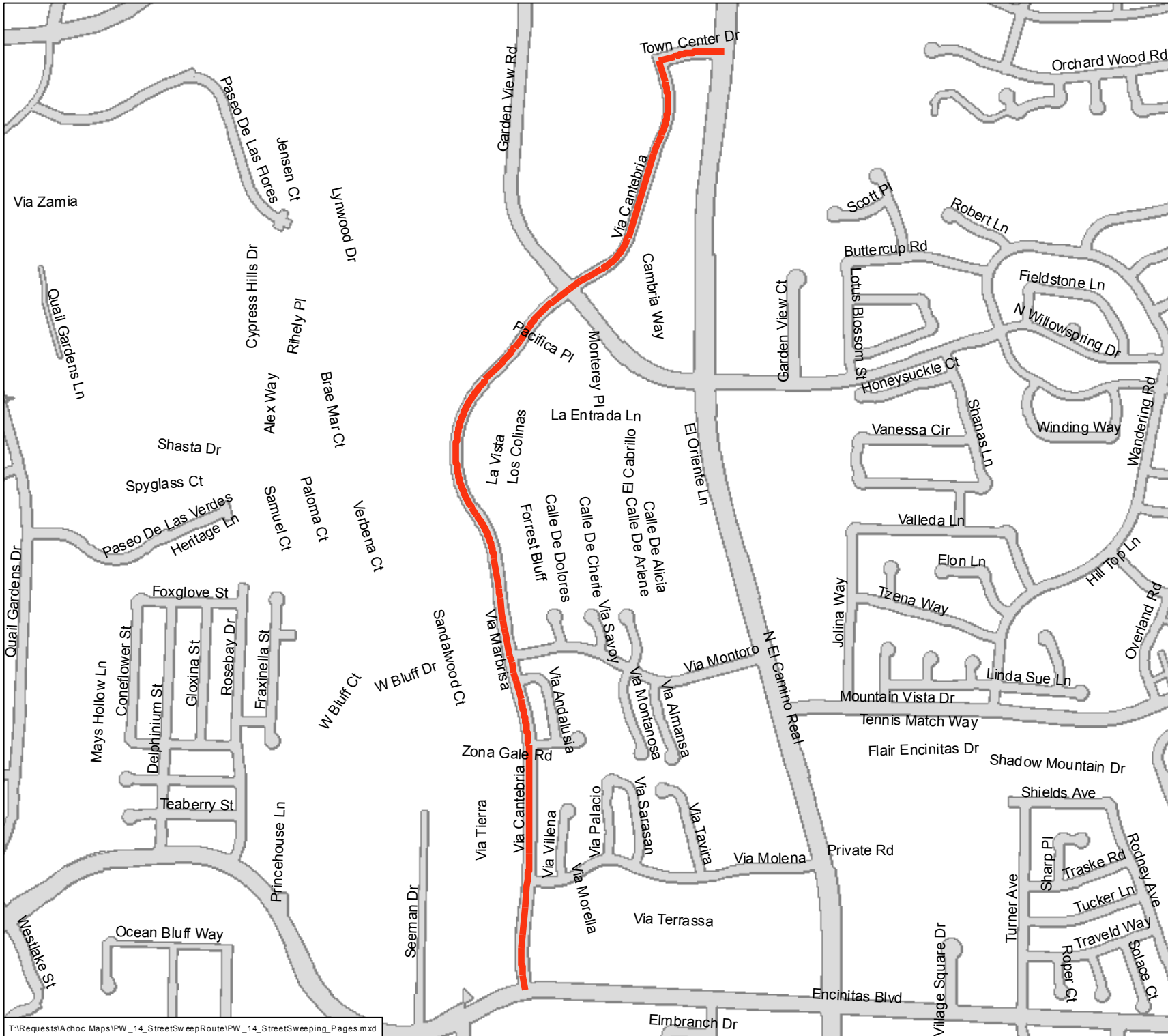
Coordinate System:  
California State Plane Feet, Zone 6  
Datum: NAD83

#### Disclaimer:

This map is based on the best data available at the time of production and every reasonable effort has been made to assure the accuracy of that data. Nevertheless, it is not guaranteed to survey accuracy and some information may be inaccurate. The City of Encinitas assumes no responsibility arising from the use of this information.

Date of Map Production:  
April, 2014

By: Encinitas GIS Division

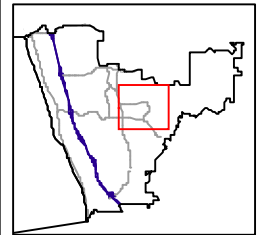




city of encinitas

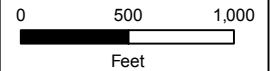
### Street Sweeping

## ENC29 BiMonthly 1st/3rd Wednesday



### Sweep Route

 Centerline



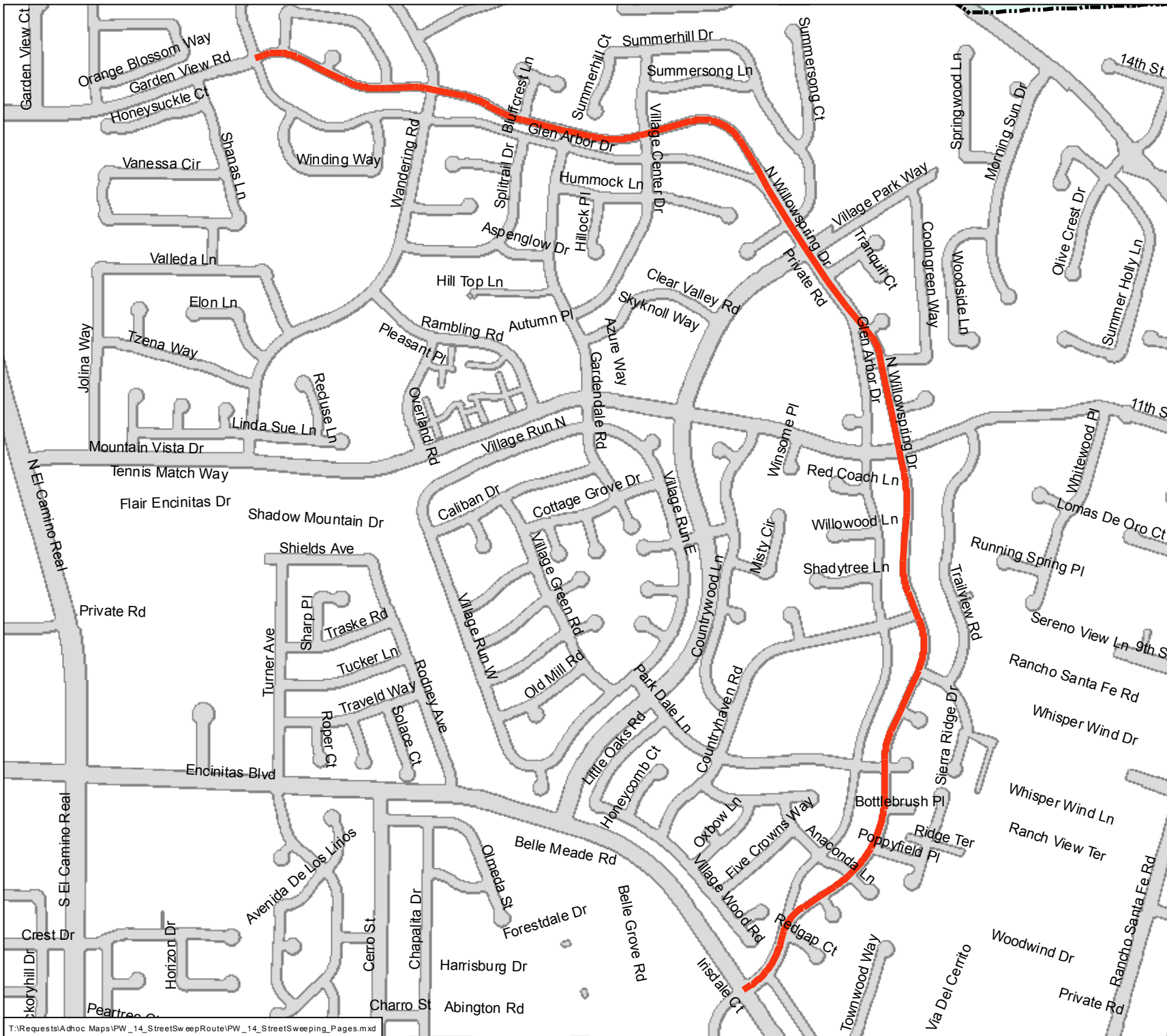
Coordinate System:  
California State Plane Feet, Zone 6  
Datum: NAD83

#### Disclaimer:

This map is based on the best data available at the time of production and every reasonable effort has been made to assure the accuracy of that data. Nevertheless, it is not guaranteed to survey accuracy and some information may be inaccurate. The City of Encinitas assumes no responsibility arising from the use of this information.

Date of Map Production:  
April, 2014

By: Encinitas GIS Division

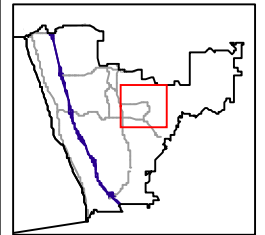




city of encinitas

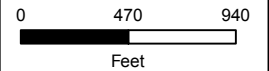
### Street Sweeping

## ENC30 BiMonthly 1st/3rd Wednesday



### Sweep Route

 Centerline



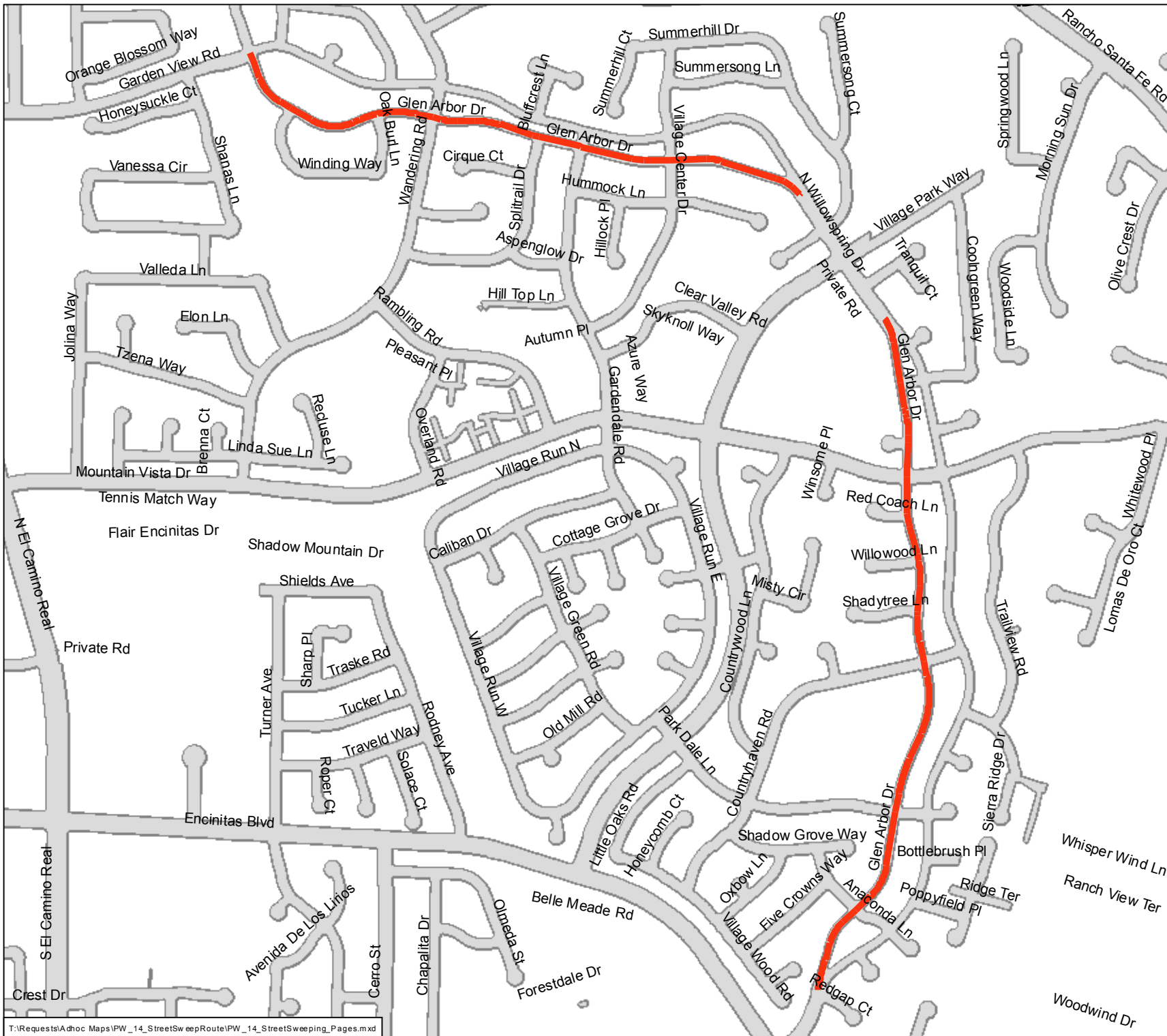
Coordinate System:  
California State Plane Feet, Zone 6  
Datum: NAD83

#### Disclaimer:

This map is based on the best data available at the time of production and every reasonable effort has been made to assure the accuracy of that data. Nevertheless, it is not guaranteed to survey accuracy and some information may be inaccurate. The City of Encinitas assumes no responsibility arising from the use of this information.

Date of Map Production:  
April, 2014

By: Encinitas GIS Division

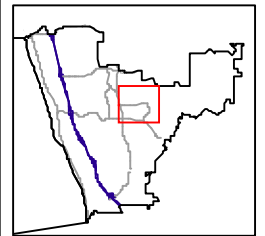




city of encinitas

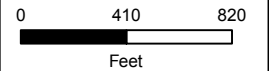
### Street Sweeping

# ENC31 BiMonthly 1st/3rd Wednesday



### Sweep Route

 Centerline



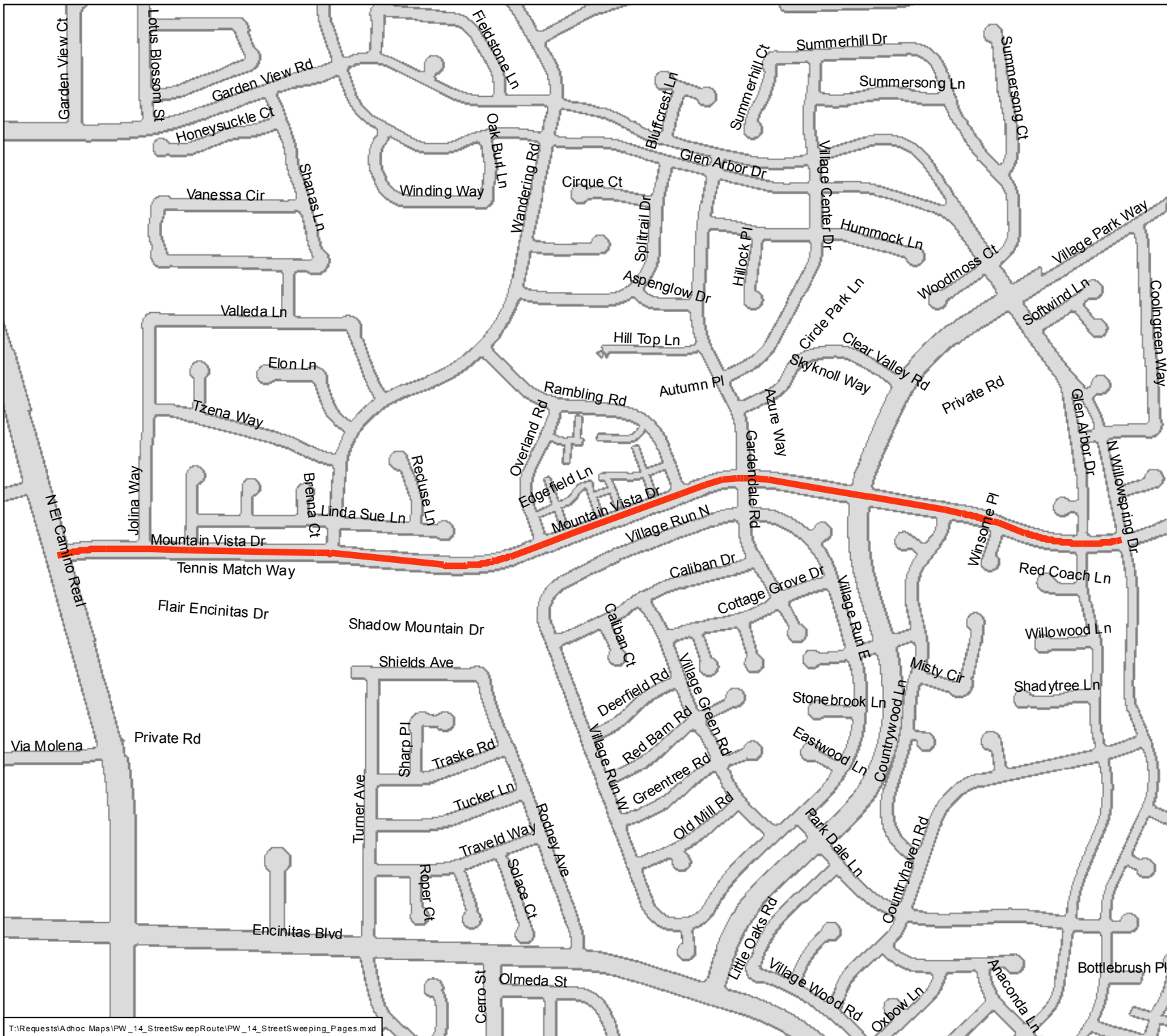
Coordinate System:  
California State Plane Feet, Zone 6  
Datum: NAD83

#### Disclaimer:

This map is based on the best data available at the time of production and every reasonable effort has been made to assure the accuracy of that data. Nevertheless, it is not guaranteed to survey accuracy and some information may be inaccurate. The City of Encinitas assumes no responsibility arising from the use of this information.

Date of Map Production:  
April, 2014

By: Encinitas GIS Division



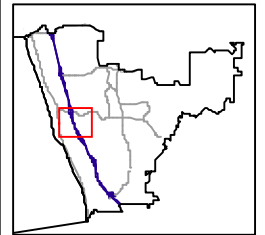




city of encinitas

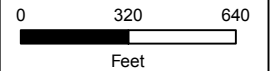
### Street Sweeping

# ENC32 BiMonthly 1st/3rd Thursday



### Sweep Route

 Centerline



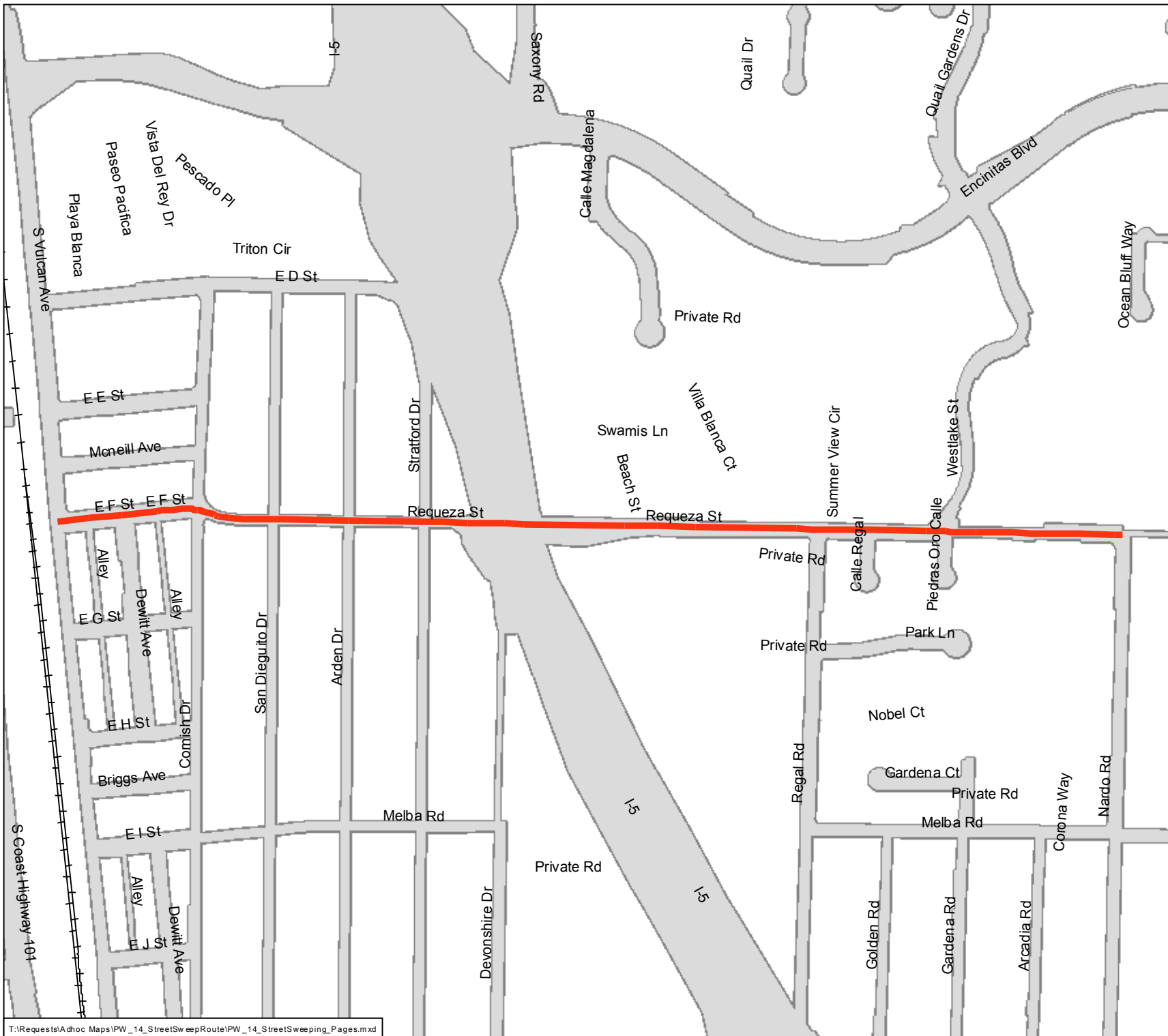
Coordinate System:  
California State Plane Feet, Zone 6  
Datum: NAD83

#### Disclaimer:

This map is based on the best data available at the time of production and every reasonable effort has been made to assure the accuracy of that data. Nevertheless, it is not guaranteed to survey accuracy and some information may be inaccurate. The City of Encinitas assumes no responsibility arising from the use of this information.

Date of Map Production:  
April, 2014

By: Encinitas GIS Division



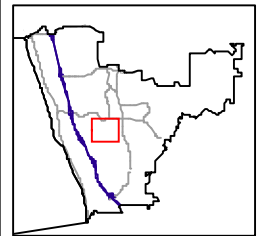




city of encinitas

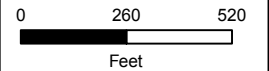
### Street Sweeping

## ENC34 BiMonthly 2nd/4th Thursday



### Sweep Route

 Centerline



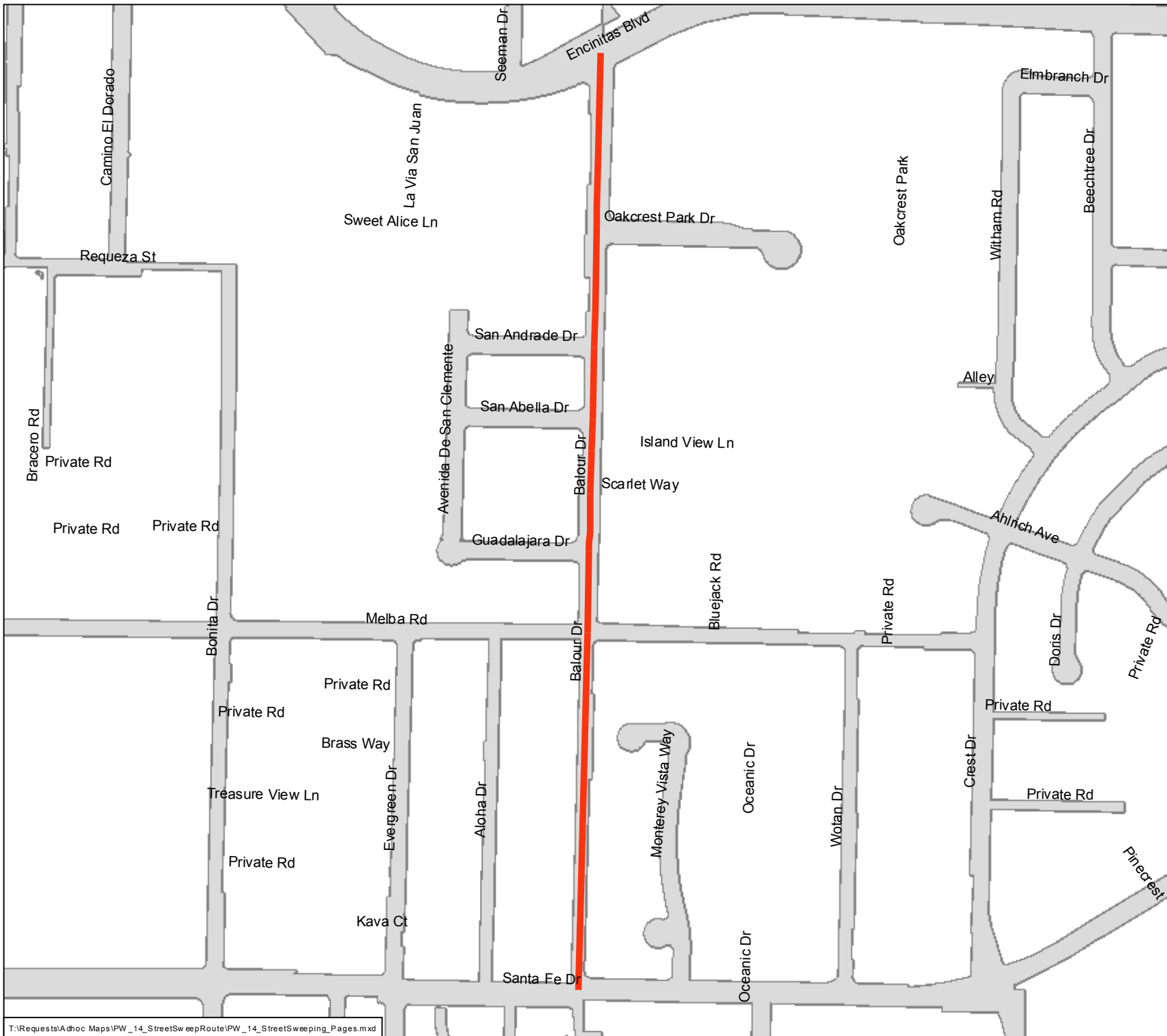
Coordinate System:  
California State Plane Feet, Zone 6  
Datum: NAD83

#### Disclaimer:

This map is based on the best data available at the time of production and every reasonable effort has been made to assure the accuracy of that data. Nevertheless, it is not guaranteed to survey accuracy and some information may be inaccurate. The City of Encinitas assumes no responsibility arising from the use of this information.

Date of Map Production:  
April, 2014

By: Encinitas GIS Division



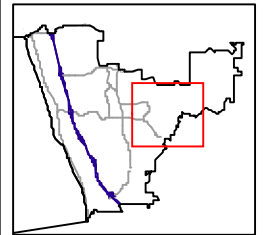




city of encinitas

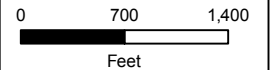
# Street Sweeping

## ENC35 Weekly 2nd/4th Thursday



### Sweep Route

 Centerline



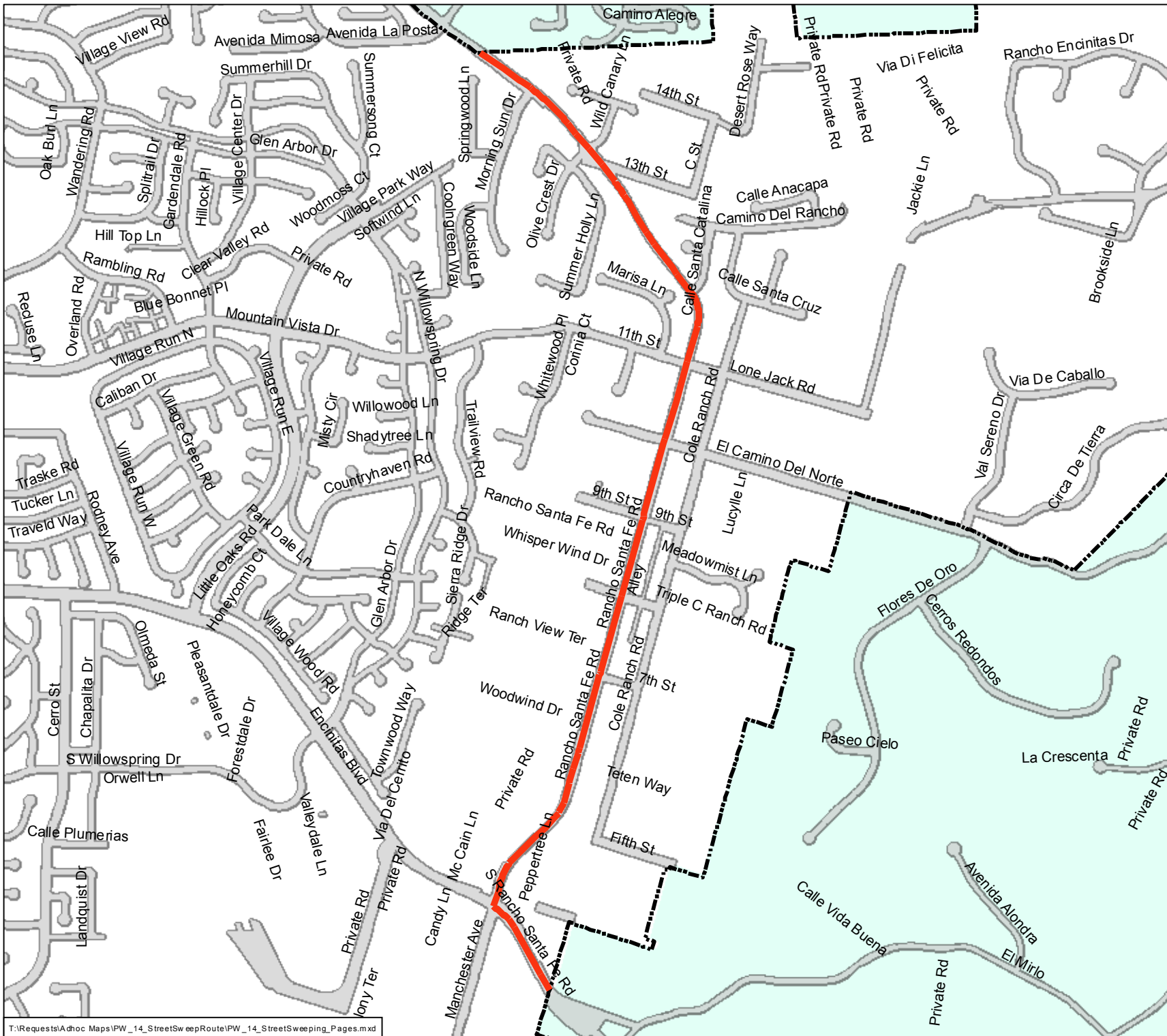
Coordinate System:  
California State Plane Feet, Zone 6  
Datum: NAD83

#### Disclaimer:

This map is based on the best data available at the time of production and every reasonable effort has been made to assure the accuracy of that data. Nevertheless, it is not guaranteed to survey accuracy and some information may be inaccurate. The City of Encinitas assumes no responsibility arising from the use of this information.

Date of Map Production:  
April, 2014

By: Encinitas GIS Division



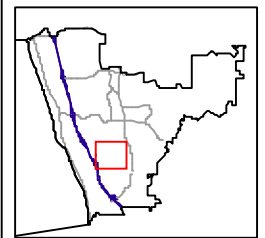




city of encinitas

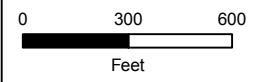
### Street Sweeping

## ENC37 BiMonthly 2nd/4th Thursday



### Sweep Route

 Centerline



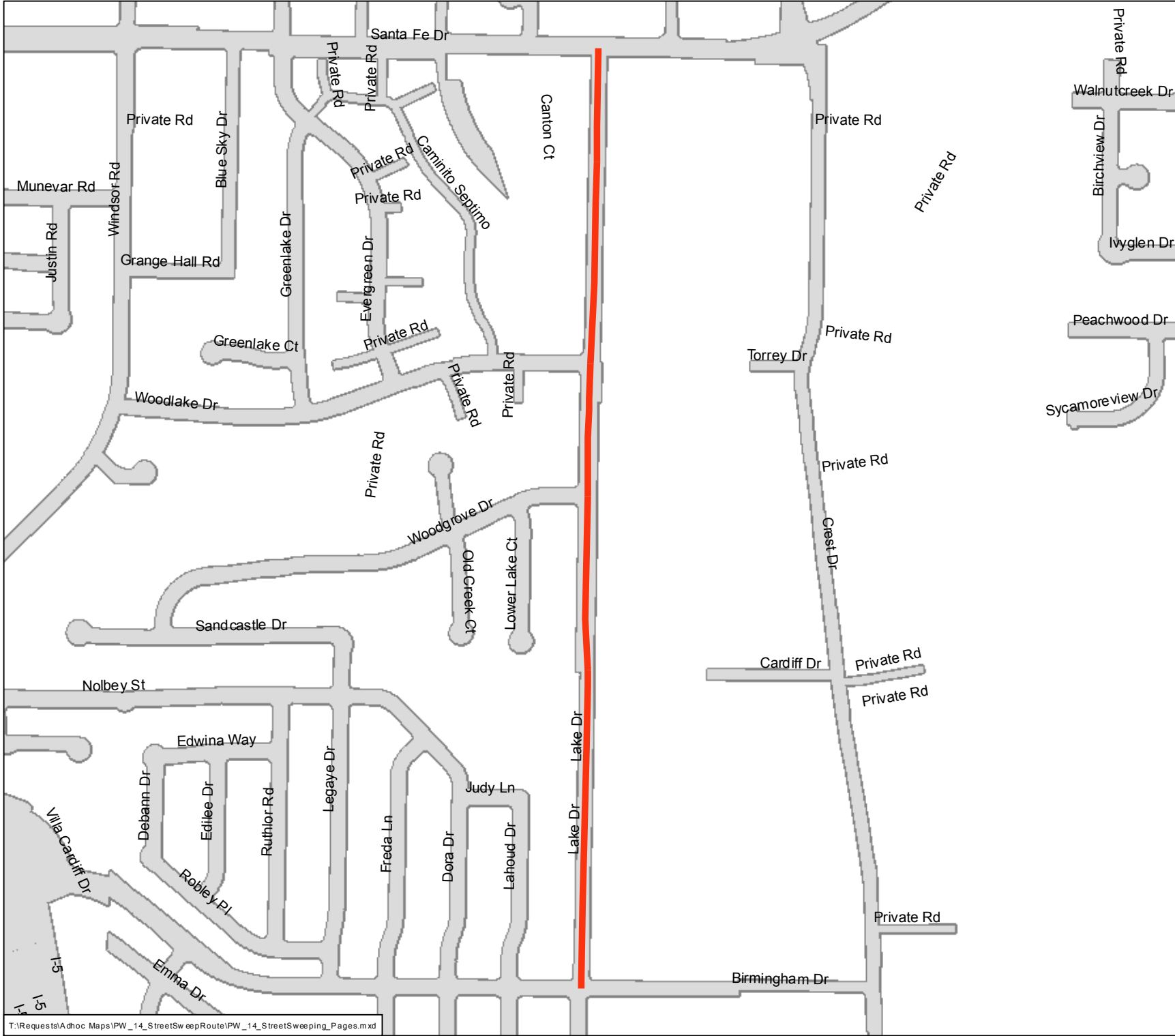
Coordinate System:  
California State Plane Feet, Zone 6  
Datum: NAD83

#### Disclaimer:

This map is based on the best data available at the time of production and every reasonable effort has been made to assure the accuracy of that data. Nevertheless, it is not guaranteed to survey accuracy and some information may be inaccurate. The City of Encinitas assumes no responsibility arising from the use of this information.

Date of Map Production:  
April, 2014

By: Encinitas GIS Division



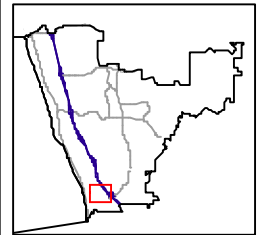




city of encinitas

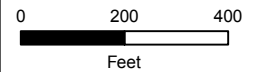
### Street Sweeping

## ENC38 BiMonthly 2nd/4th Friday



### Sweep Route

 Centerline



Coordinate System:  
California State Plane Feet, Zone 6  
Datum: NAD83

#### Disclaimer:

This map is based on the best data available at the time of production and every reasonable effort has been made to assure the accuracy of that data. Nevertheless, it is not guaranteed to survey accuracy and some information may be inaccurate. The City of Encinitas assumes no responsibility arising from the use of this information.

Date of Map Production:  
April, 2014

By: Encinitas GIS Division

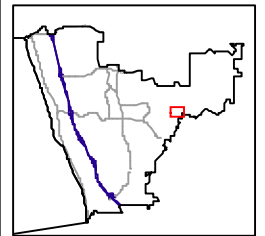




city of encinitas

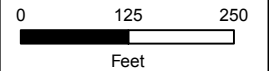
### Street Sweeping

## ENC39 BiMonthly 2nd/4th Wednesday



### Sweep Route

 Centerline



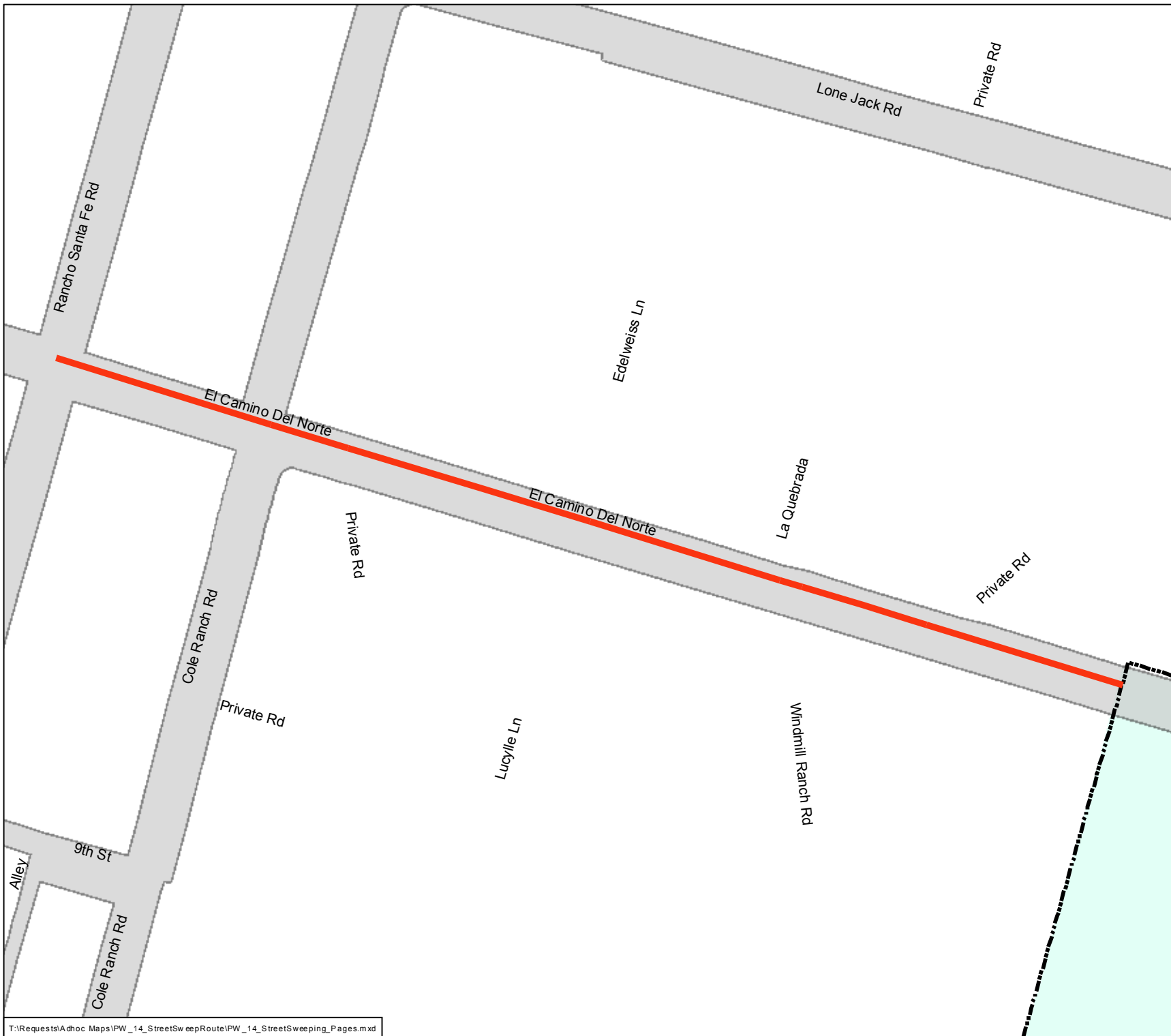
Coordinate System:  
California State Plane Feet, Zone 6  
Datum: NAD83

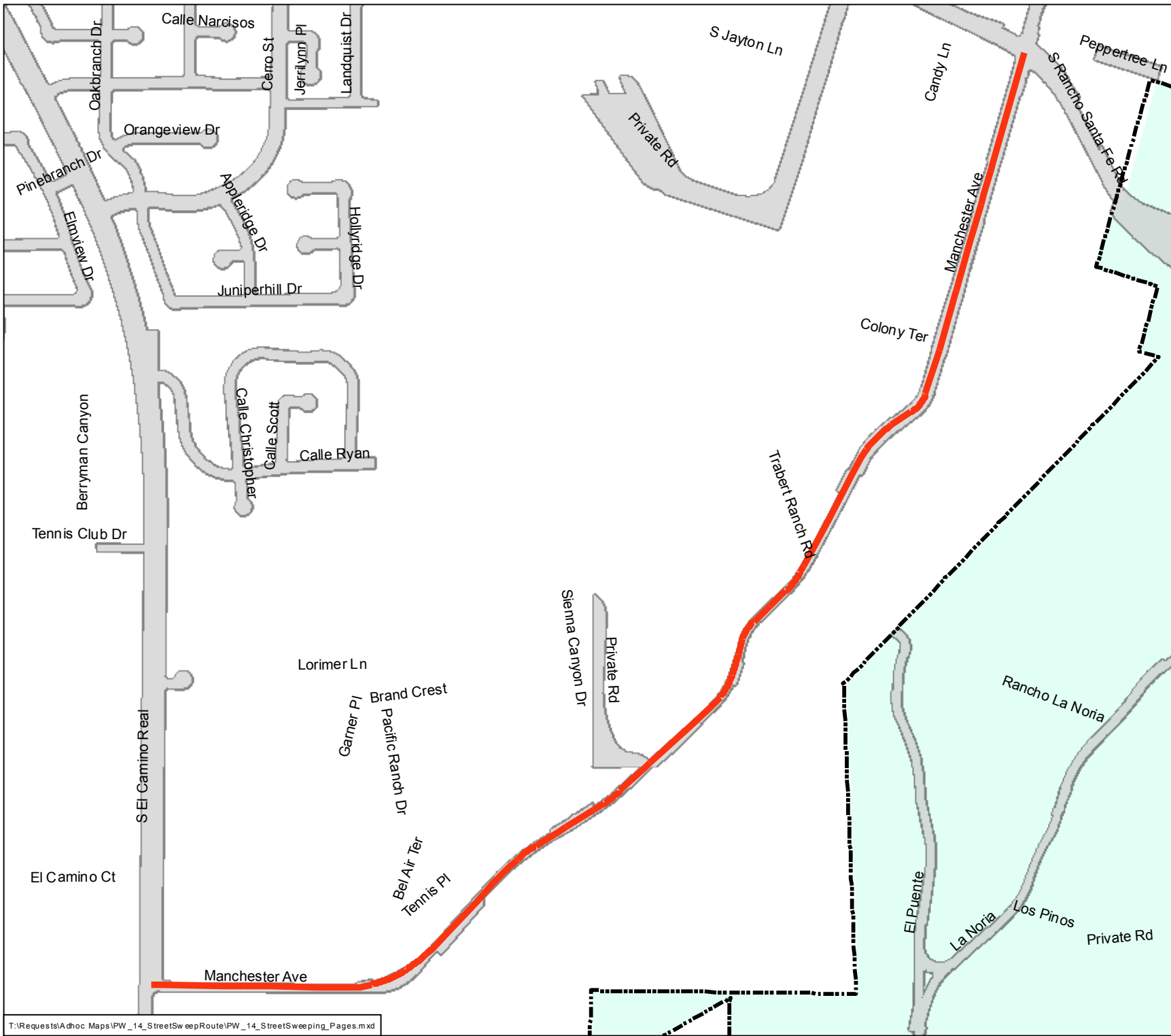
#### Disclaimer:

This map is based on the best data available at the time of production and every reasonable effort has been made to assure the accuracy of that data. Nevertheless, it is not guaranteed to survey accuracy and some information may be inaccurate. The City of Encinitas assumes no responsibility arising from the use of this information.

Date of Map Production:  
April, 2014

By: Encinitas GIS Division

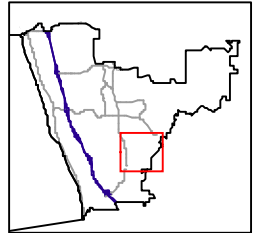




city of encinitas

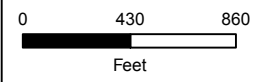
## Street Sweeping

**ENC40  
BiMonthly  
2nd/4th  
Friday**



### Sweep Route

Centerline



Coordinate System:  
California State Plane Feet, Zone 6  
Datum: NAD83

#### Disclaimer:

This map is based on the best data available at the time of production and every reasonable effort has been made to assure the accuracy of that data. Nevertheless, it is not guaranteed to survey accuracy and some information may be inaccurate. The City of Encinitas assumes no responsibility arising from the use of this information.

Date of Map Production:  
April, 2014

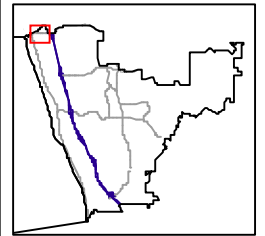
By: Encinitas GIS Division



city of encinitas

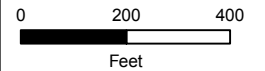
### Street Sweeping

## ENC41 BiMonthly 1st/4th Friday



### Sweep Route

 Centerline



Coordinate System:  
California State Plane Feet, Zone 6  
Datum: NAD83

#### Disclaimer:

This map is based on the best data available at the time of production and every reasonable effort has been made to assure the accuracy of that data. Nevertheless, it is not guaranteed to survey accuracy and some information may be inaccurate. The City of Encinitas assumes no responsibility arising from the use of this information.

Date of Map Production:  
April, 2014

By: Encinitas GIS Division



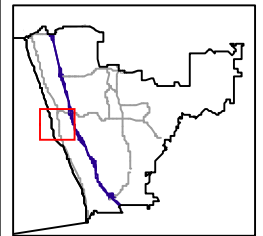




city of encinitas

# Street Sweeping

## ENC42 Weekly All East Monday



### Sweep Route

 Centerline



Coordinate System:  
California State Plane Feet, Zone 6  
Datum: NAD83

#### Disclaimer:

This map is based on the best data available at the time of production and every reasonable effort has been made to assure the accuracy of that data. Nevertheless, it is not guaranteed to survey accuracy and some information may be inaccurate. The City of Encinitas assumes no responsibility arising from the use of this information.

Date of Map Production:  
April, 2014

By: Encinitas GIS Division

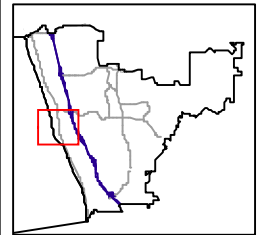




city of encinitas

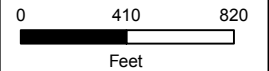
### Street Sweeping

## ENC43 Weekly All West Friday



### Sweep Route

 Centerline



Coordinate System:  
California State Plane Feet, Zone 6  
Datum: NAD 83

#### Disclaimer:

This map is based on the best data available at the time of production and every reasonable effort has been made to assure the accuracy of that data. Nevertheless, it is not guaranteed to survey accuracy and some information may be inaccurate. The City of Encinitas assumes no responsibility arising from the use of this information.

Date of Map Production:  
April, 2014

By: Encinitas GIS Division

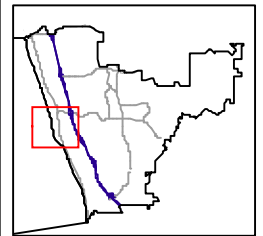




city of encinitas

# Street Sweeping

## ENC44 Weekly All East Monday



### Sweep Route

 Centerline



Coordinate System:  
California State Plane Feet, Zone 6  
Datum: NAD83

#### Disclaimer:

This map is based on the best data available at the time of production and every reasonable effort has been made to assure the accuracy of that data. Nevertheless, it is not guaranteed to survey accuracy and some information may be inaccurate. The City of Encinitas assumes no responsibility arising from the use of this information.

Date of Map Production:  
April, 2014

By: Encinitas GIS Division

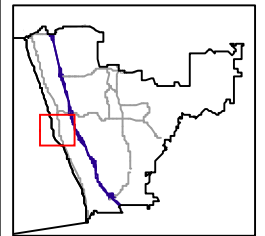




city of encinitas

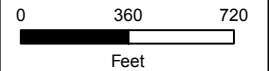
# Street Sweeping

## ENC45 Weekly All West Friday



### Sweep Route

 Centerline



Coordinate System:  
California State Plane Feet, Zone 6  
Datum: NAD83

#### Disclaimer:

This map is based on the best data available at the time of production and every reasonable effort has been made to assure the accuracy of that data. Nevertheless, it is not guaranteed to survey accuracy and some information may be inaccurate. The City of Encinitas assumes no responsibility arising from the use of this information.

Date of Map Production:  
April, 2014

By: Encinitas GIS Division

