

City of Encinitas 2017 Districting

Your contact information:







Name _____

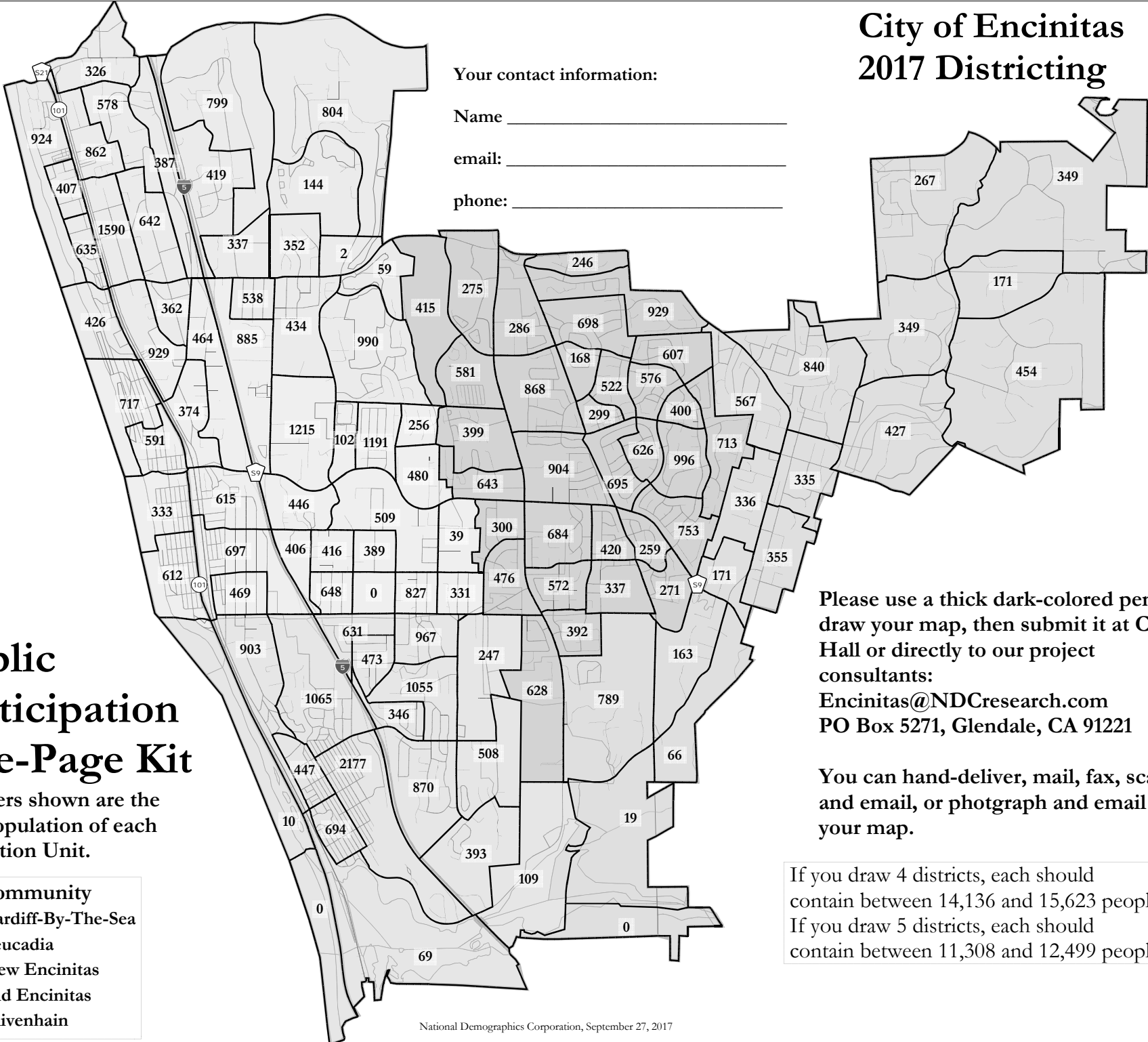
email: _____

phone: _____

Public Participation One-Page Kit

Numbers shown are the total population of each Population Unit.

-  community
-  Cardiff-By-The-Sea
-  Leucadia
-  New Encinitas
-  Old Encinitas
-  Olivenhain



Please use a thick dark-colored pen to draw your map, then submit it at City Hall or directly to our project consultants:

Encinitas@NDCresearch.com
PO Box 5271, Glendale, CA 91221

You can hand-deliver, mail, fax, scan and email, or photograph and email your map.

If you draw 4 districts, each should contain between 14,136 and 15,623 people.
If you draw 5 districts, each should contain between 11,308 and 12,499 people.