



South Ponto Beach Parking Lot Access

LA COSTA AVE -EXISTING (Mile 0.0)

Seabluff Village Private Beach Access

BISHOP'S GATE RD (Mile 0.3)

Grandview Surf Beach Access

GRANDVIEW ST / HILLCREST DR (Mile 0.5)

SANFORD ST OR JUPITER ST (Mile 0.7 or 0.8)

PHOEBE ST OR GLAUCUS ST (Mile 1.0 or 1.1)


LEUCADIA RAIL CORRIDOR VISION STUDY

Rail Crossings		Proposed Bicycle Facilities	
	Existing Roadway At-Grade Crossing		Buffered Bike Lane
	Existing Roadway At-Grade Crossing / Planned Grade Separation		Bike Lane
	Existing Roadway Grade Separation		Bike Route
	Existing Pedestrian At-Grade Crossing		Bike Boulevard
	Existing Pedestrian Grade Separation		Proposed Coastal Rail Trail
	Pedestrian Grade Separation in Design		Multi-use Path
	Proposed Pedestrian Crossing (Grade to Be Determined)		One-way Cycle Track
	Proposed Pedestrian Crossing (Grade to Be Determined)		Two Way Cycle Track
	Existing Crosswalk		Bike Route
	Proposed Crosswalk:101 Streetscape Plan		Bike Route
	Proposed Roundabout		Beach Access
	Existing Bicycle Facilities		LOSSAN Rail Corridor
	Existing Bike Lane		Encinitas COASTER Station
	Existing Bike Route		Commercial and Civic Centers
			Bus Stops
			Beach Access
			LOSSAN Rail Corridor
			Encinitas COASTER Station
			Commercial and Civic Centers

LEUCADIA BLVD - EXISTING (Mile 1.3)

DAPHNE ST OR BASIL ST (Mile 1.5 or 1.7)

Note: Bicycle and pedestrian features from the Active Transportation Plan are from the 1st draft recommendations. They will be updated with the 2nd draft recommendations when available.



EL PORTAL ST - IN PROGRESS (Mile 1.9)

MARCHETA ST / ORPHEUS AVE (Mile 2.1)

SUNSET DR (Mile 2.4)

ENCINITAS BLVD - EXISTING (Mile 2.5)

ENCINITAS COASTER STATION / C ST - EXISTING (Mile 2.6)

D ST - EXISTING (Mile 2.7)

E ST - EXISTING (Mile 2.8)


H ST OR I ST (Mile 3.1 or 3.2)

SANTA FE DR - EXISTING (Mile 3.4)

OLD ENCINITAS RAIL CORRIDOR VISION STUDY

Rail Crossings		Proposed Bicycle Facilities	
	Existing Roadway At-Grade Crossing		Buffered Bike Lane
	Existing Roadway At-Grade Crossing / Planned Grade Separation		Bike Lane
	Existing Roadway Grade Separation		Bike Route
	Existing Pedestrian At-Grade Crossing		Bike Boulevard
	Existing Pedestrian Grade Separation		Proposed Coastal Rail Trail
	Pedestrian Grade Separation in Design		Multi-use Path
	Proposed Pedestrian Crossing (Grade to Be Determined)		One-way Cycle Track
Roadway Crossings			Two Way Cycle Track
	Existing Crosswalk		Bike Route
	Proposed Crosswalk: 101 Streetscape Plan	Other Features	
	Proposed Roundabout		Bus Stops
Existing Bicycle Facilities			Beach Access
	Existing Bike Lane		LOSSAN Rail Corridor
	Existing Bike Route		Encinitas COASTER Station
			Commercial and Civic Centers

Note: Bicycle and pedestrian features from the Active Transportation Plan are from the 1st draft recommendations. They will be updated with the 2nd draft recommendations when available.



SANTA FE DR - EXISTING
(Mile 3.4)

VERDI AVE OR MONTGOMERY AVE
(Mile 4.0 OR 4.2)

BIRMINGHAM DR
(Mile 4.5)

CHESTERFIELD DR - EXISTING
(Mile 4.7)

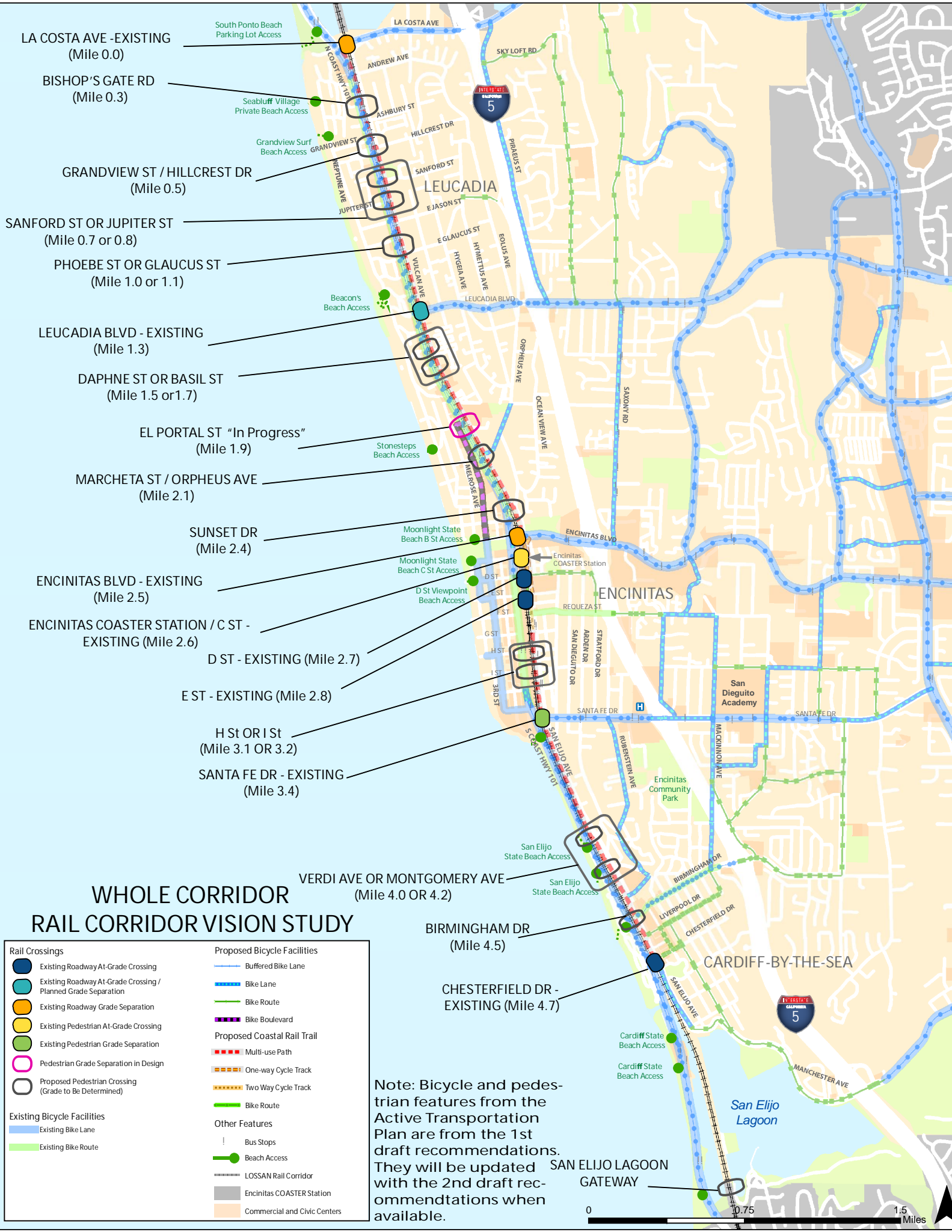
NORFOLK DR OR DUBLIN DR
(Mile 4.8 or 4.9)

CARDIFF-BY-THE-SEA RAIL CORRIDOR VISION STUDY

Rail Crossings		Proposed Bicycle Facilities	
	Existing Roadway At-Grade Crossing		Buffered Bike Lane
	Existing Roadway At-Grade Crossing / Planned Grade Separation		Bike Lane
	Existing Roadway Grade Separation		Bike Route
	Existing Pedestrian At-Grade Crossing		Bike Boulevard
	Existing Pedestrian Grade Separation		Proposed Coastal Rail Trail
	Pedestrian Grade Separation in Design		Multi-use Path
	Proposed Pedestrian Crossing (Grade to Be Determined)		One-way Cycle Track
	Proposed Pedestrian Crossing (Grade to Be Determined)		Two Way Cycle Track
Roadway Crossings			Bike Route
	Existing Crosswalk		Bike Route
	Proposed Crosswalk:101 Streetscape Plan		Bus Stops
	Proposed Roundabout		Beach Access
Existing Bicycle Facilities			LOSSAN Rail Corridor
	Existing Bike Lane		Encinitas COASTER Station
	Existing Bike Route		Commercial and Civic Centers

Note: Bicycle and pedestrian features from the Active Transportation Plan are from the 1st draft recommendations. They will be updated with the 2nd draft recommendations when available.





- LA COSTA AVE - EXISTING (Mile 0.0)
- BISHOP'S GATE RD (Mile 0.3)
- GRANDVIEW ST / HILLCREST DR (Mile 0.5)
- SANFORD ST OR JUPITER ST (Mile 0.7 or 0.8)
- PHOEBE ST OR GLAUCUS ST (Mile 1.0 or 1.1)
- LEUCADIA BLVD - EXISTING (Mile 1.3)
- DAPHNE ST OR BASIL ST (Mile 1.5 or 1.7)
- EL PORTAL ST "In Progress" (Mile 1.9)
- MARCHETA ST / ORPHEUS AVE (Mile 2.1)
- SUNSET DR (Mile 2.4)
- ENCINITAS BLVD - EXISTING (Mile 2.5)
- ENCINITAS COASTER STATION / C ST - EXISTING (Mile 2.6)
- D ST - EXISTING (Mile 2.7)
- E ST - EXISTING (Mile 2.8)
- H St OR I St (Mile 3.1 OR 3.2)
- SANTA FE DR - EXISTING (Mile 3.4)

- VERDI AVE OR MONTGOMERY AVE (Mile 4.0 OR 4.2)
- BIRMINGHAM DR (Mile 4.5)
- CHESTERFIELD DR - EXISTING (Mile 4.7)

WHOLE CORRIDOR RAIL CORRIDOR VISION STUDY

Rail Crossings		Proposed Bicycle Facilities	
	Existing Roadway At-Grade Crossing		Buffered Bike Lane
	Existing Roadway At-Grade Crossing / Planned Grade Separation		Bike Lane
	Existing Roadway Grade Separation		Bike Route
	Existing Pedestrian At-Grade Crossing		Bike Boulevard
	Existing Pedestrian Grade Separation		Proposed Coastal Rail Trail
	Pedestrian Grade Separation in Design		Multi-use Path
	Proposed Pedestrian Crossing (Grade to Be Determined)		One-way Cycle Track
	Proposed Pedestrian Crossing (Grade to Be Determined)		Two Way Cycle Track
	Existing Bicycle Facilities		Bike Route
	Existing Bike Lane		Other Features
	Existing Bike Route		Beach Access
			LOSSAN Rail Corridor
			Encinitas COASTER Station
			Commercial and Civic Centers

Note: Bicycle and pedestrian features from the Active Transportation Plan are from the 1st draft recommendations. They will be updated with the 2nd draft recommendations when available.

