

Encinitas Active Transportation Plan

Scope and Project Overview

August 23, 2016



COASTAL MOBILITY AND LIVABILITY STUDY



**RAIL CORRIDOR
VISION STUDY**

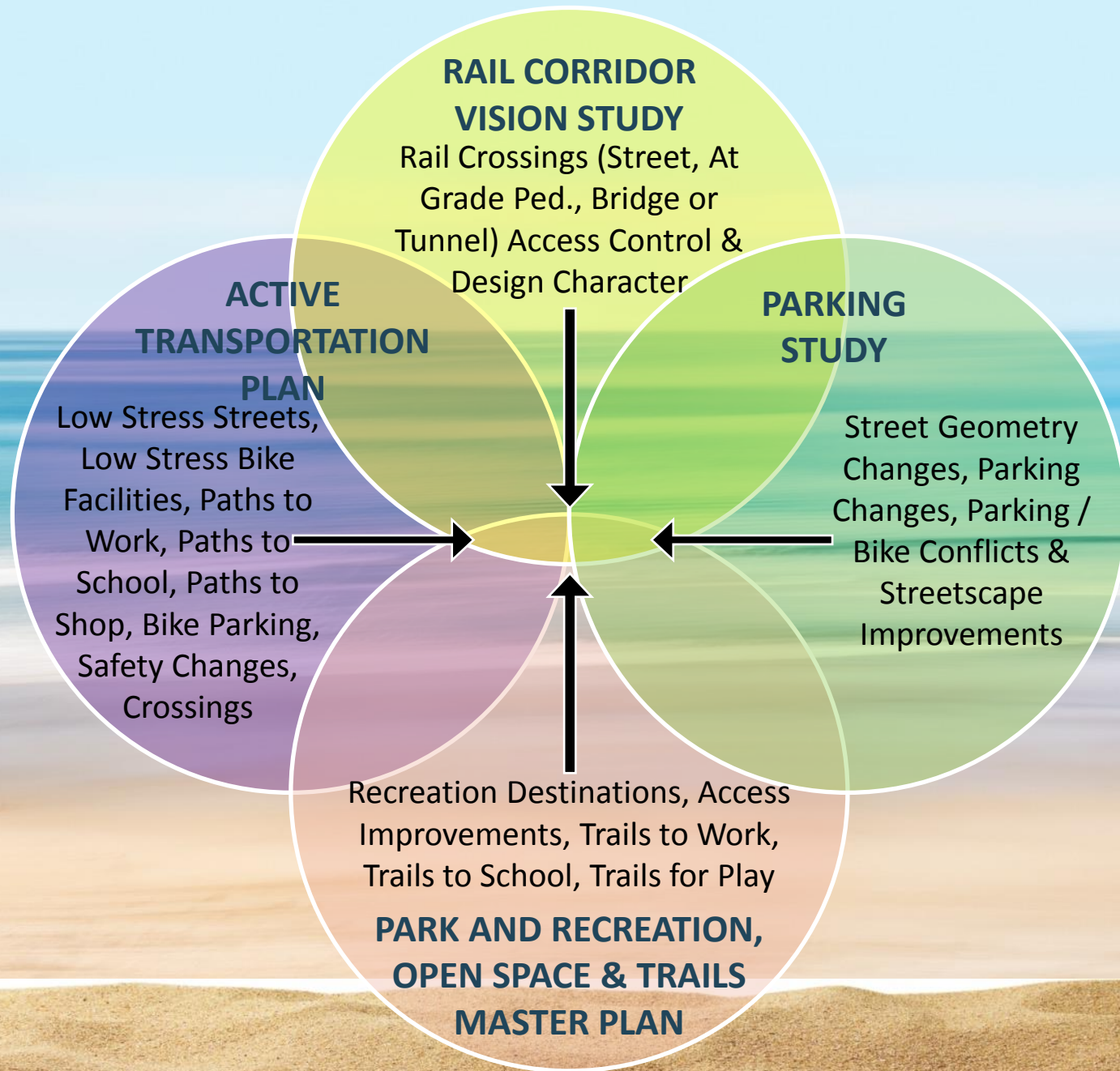


**PARK,
RECREATION, OPEN
SPACE AND TRAILS,
MASTER PLAN**



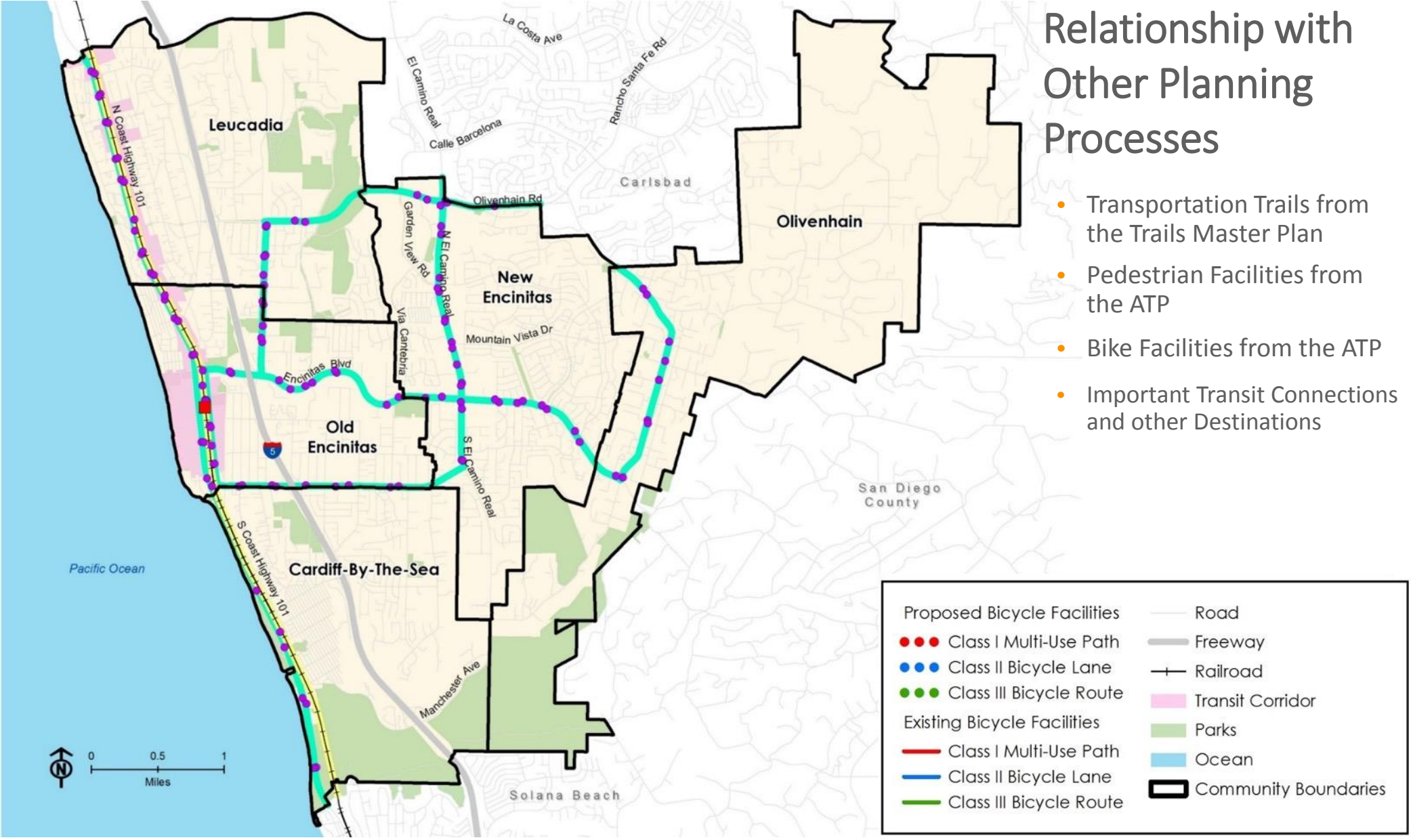
**ACTIVE
TRANSPORTATION
PLAN**





Relationship with Other Planning Processes

- Transportation Trails from the Trails Master Plan
- Pedestrian Facilities from the ATP
- Bike Facilities from the ATP
- Important Transit Connections and other Destinations



ATP Goals & Objectives



- Increase modes other than driving
- Enhance existing bicycle and pedestrian facilities
- Provide bicycle and pedestrian facilities to schools, parks, beaches, transit and trails
- Look at opportunities for innovative bike facilities for the inexperienced
- Connect and utilize trails as transportation
- Improve safety at high collision rate intersections
- Create a planning tool to help prioritize projects and/or obtain grant funding

Project Challenges



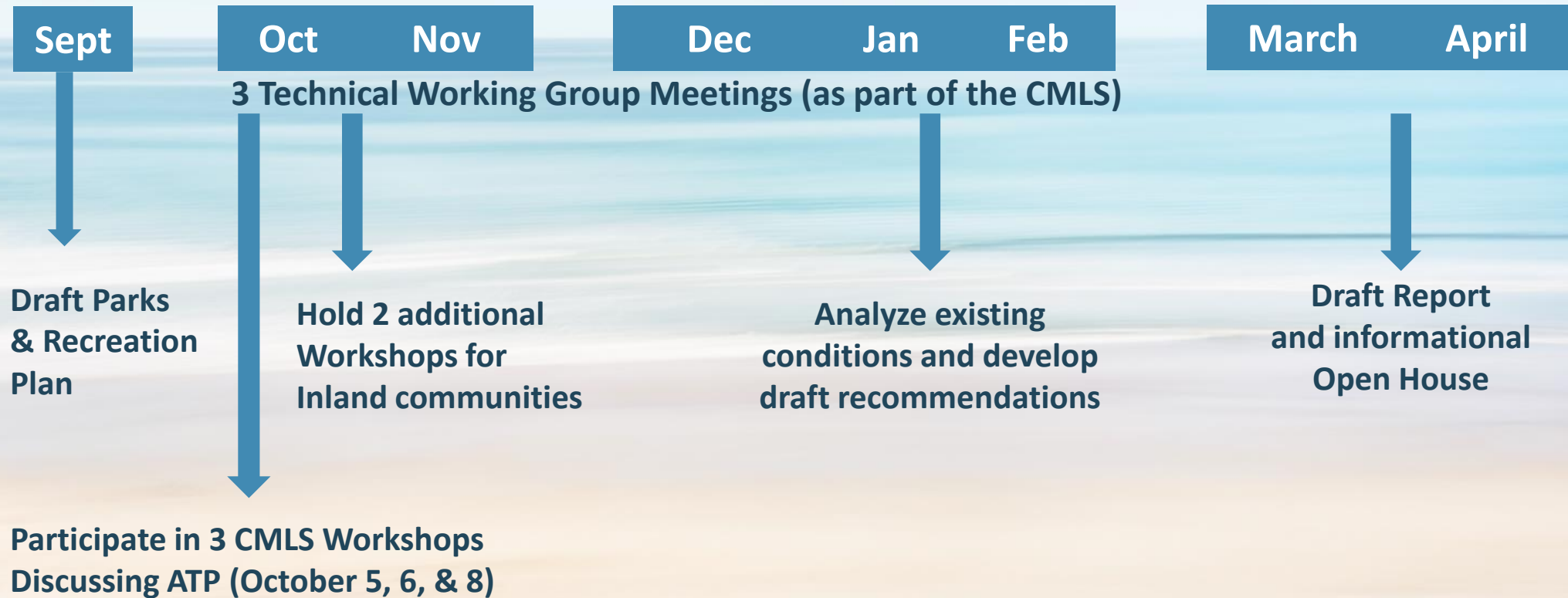
- Coordination with NCTD and future rail line fencing
- Coast Highway improvements and bike facility impacts
- Future state park entrance modifications
- Future rail under crossings, bridges or at-grade options
- Interstate (I-5) / major arterial crossings
- Integration with other recreation trails
- Bike facility types for the inexperienced
- Pedestrian facility types for the physically challenged

Workshop Approach

- Conduct 3 Technical Support Group Meetings between September 2016 and March 2017
 - Included in the Technical Working Group meetings for the CMLS
- Conduct community events in each neighborhood
 - Pop-up events and “open-air” activities
 - Surveys
 - Community bike ride/audit
 - Workshops will be conducted as part of the CMLS workshops
- Purpose of the first phase is to identify issues and opportunities
 - Second phase of work program will include a review of proposed projects and designs



ATP Scope & Schedule



Open Discussion Topics

- Workshop Format
- What Topics from this Study Should be Presented
- What information/Data are We Looking to Receive





Encinitas Active Transportation Plan

QUESTIONS?

