


- District Boundary
- Parcels
- Public ROWs
- Private ROWs
- Encinitas Boundary
- Sphere of Influence



*city of encinitas*


# Voting District 3

**Date of Map Production:**  
March 2022

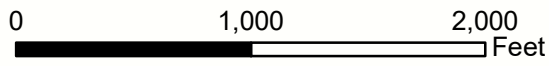
By Encinitas GIS Division

This map was produced by the City of Encinitas GIS and is designed for internal use only. The map is based on the best data available at the time of production and is not guaranteed to survey accuracy. City of Encinitas, SanGIS, SANDAG and other data are represented.

Proprietary information: Access to and use of this information is restricted by a sublicense agreement. No sale, transfer license, or assignment of this information is permitted.



N



0 1,000 2,000 Feet

Coordinate System:  
California State Plane Feet, Zone 6  
Datum: NAD83