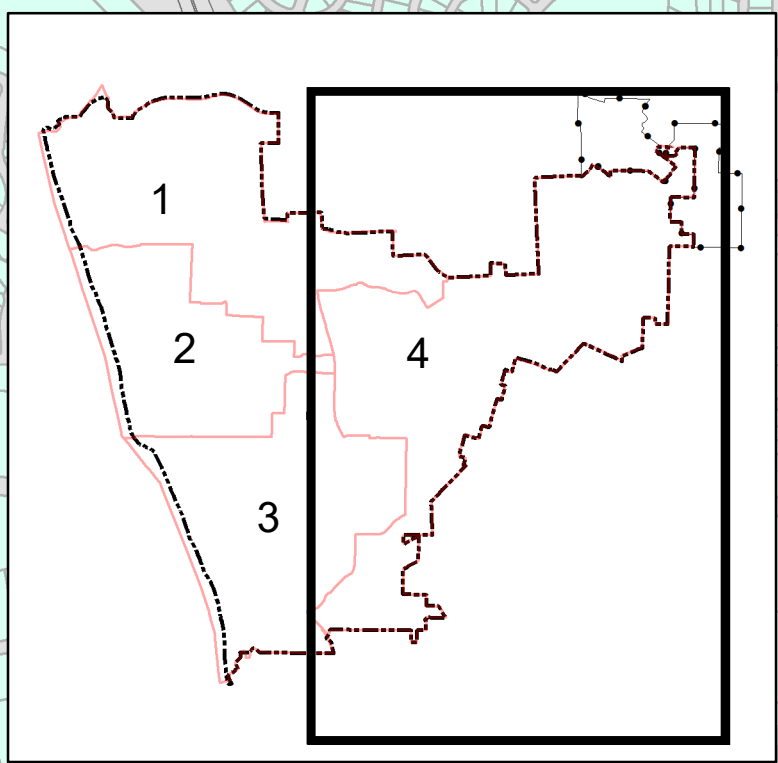



	District Boundary
	Parcels
	Public ROWs
	Private ROWs
	Encinitas Boundary
	Sphere of Influence





city of encinitas


Voting District 4

Date of Map Production:
March 2022

By Encinitas GIS Division

This map was produced by the City of Encinitas GIS and is designed for internal use only. The map is based on the best data available at the time of production and is not guaranteed to survey accuracy. City of Encinitas, SanGIS, SANDAG and other data are represented.

Proprietary information: Access to and use of this information is restricted by a sublicense agreement. No sale, transfer license, or assignment of this information is permitted.



0 1,300 2,600 Feet

Coordinate System:
California State Plane Feet, Zone 6
Datum: NAD83