


Encinitas Mobility Element Update

Community Workshop #1 – August 10, 2021

This meeting will begin shortly

Workshop Housekeeping



All participants are muted to ensure sound quality



This presentation is being recorded




Spanish translation is available

Agenda



Spanish Breakout if Needed


Overview of the General Plan



Document that guides future decision-making for the city

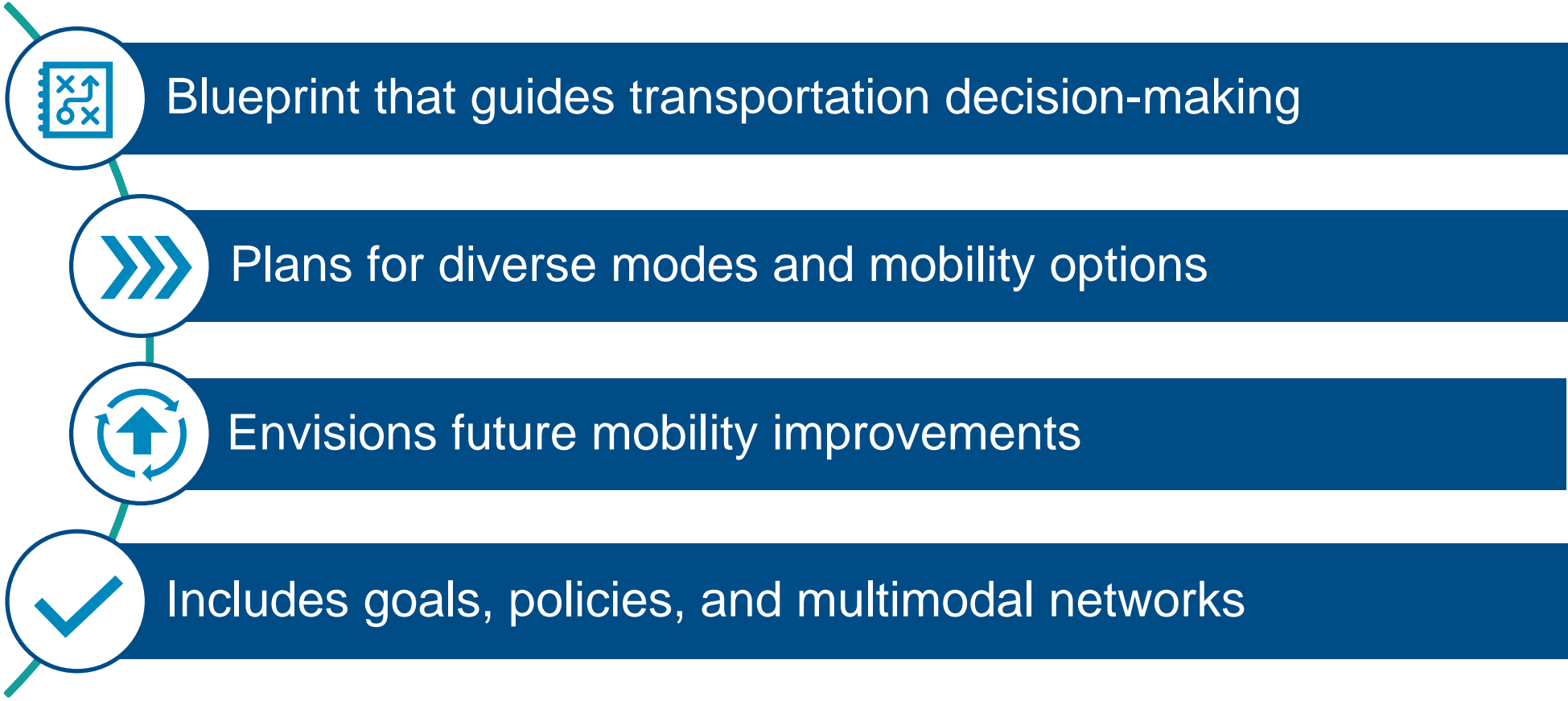


Includes elements for mobility/circulation, land use, housing, noise, public safety, resource management, and recreation

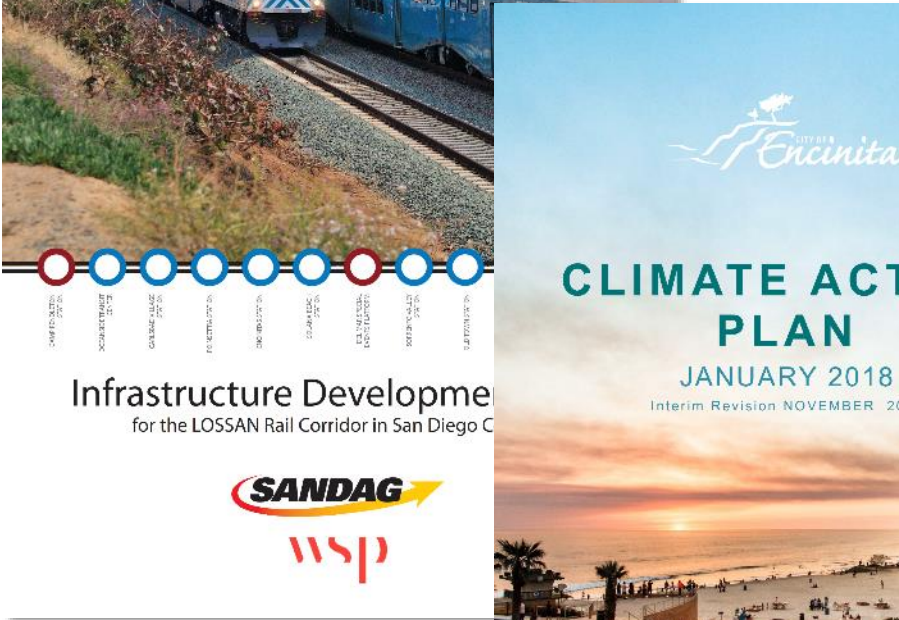


Provides a comprehensive framework to support city needs

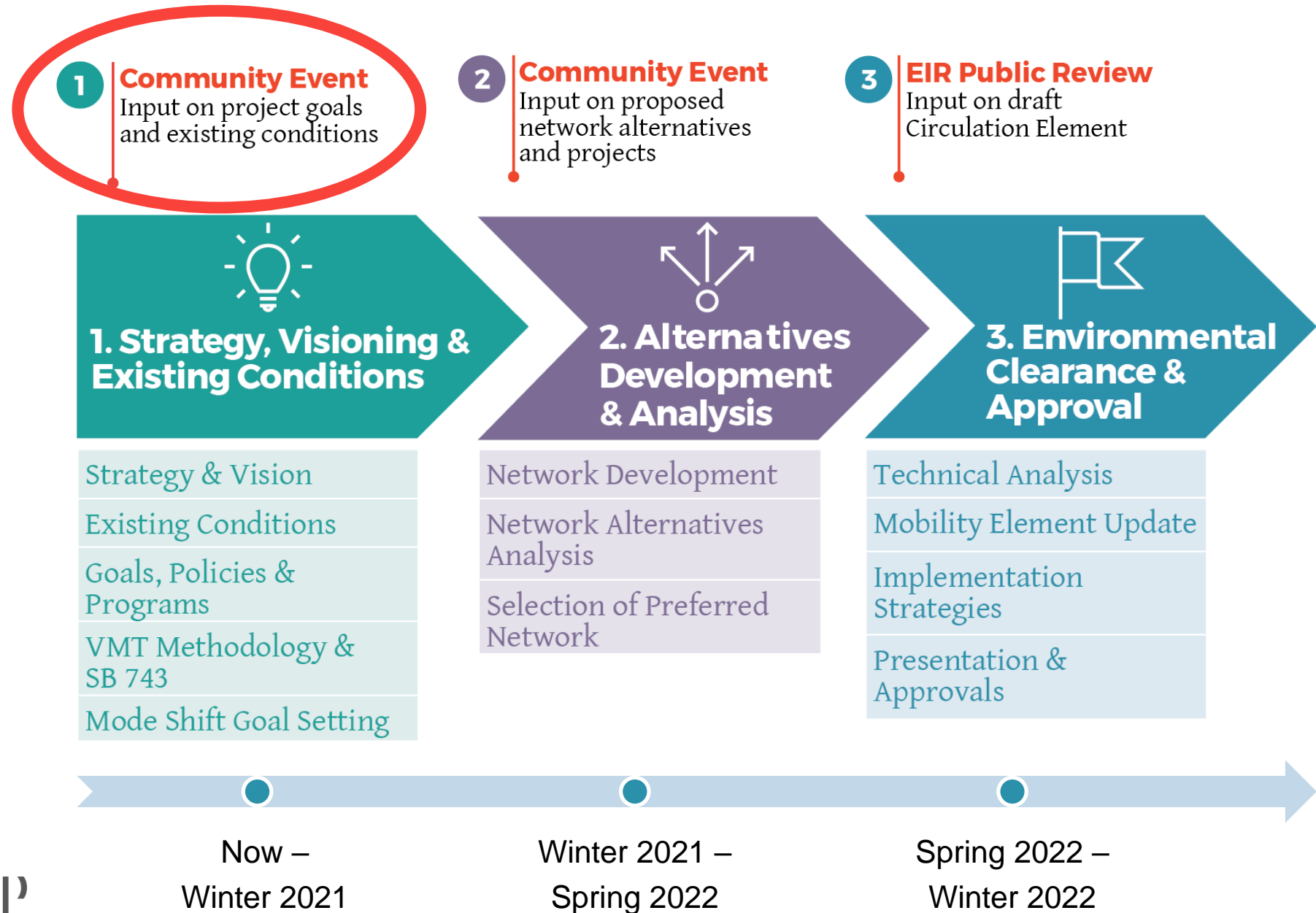
Overview of the Mobility Element



Building on Previous Work

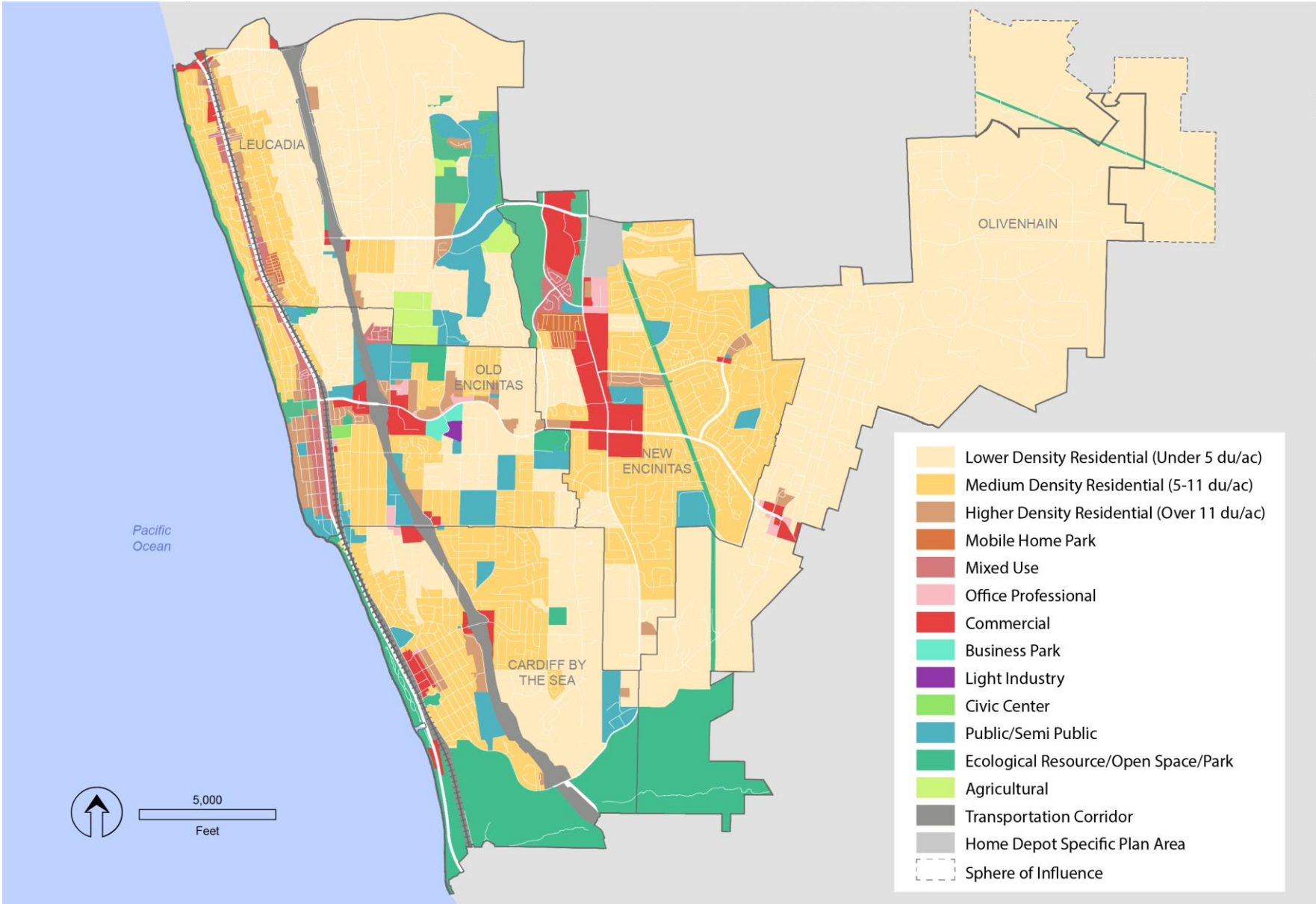


Mobility Element Update - Three Phases

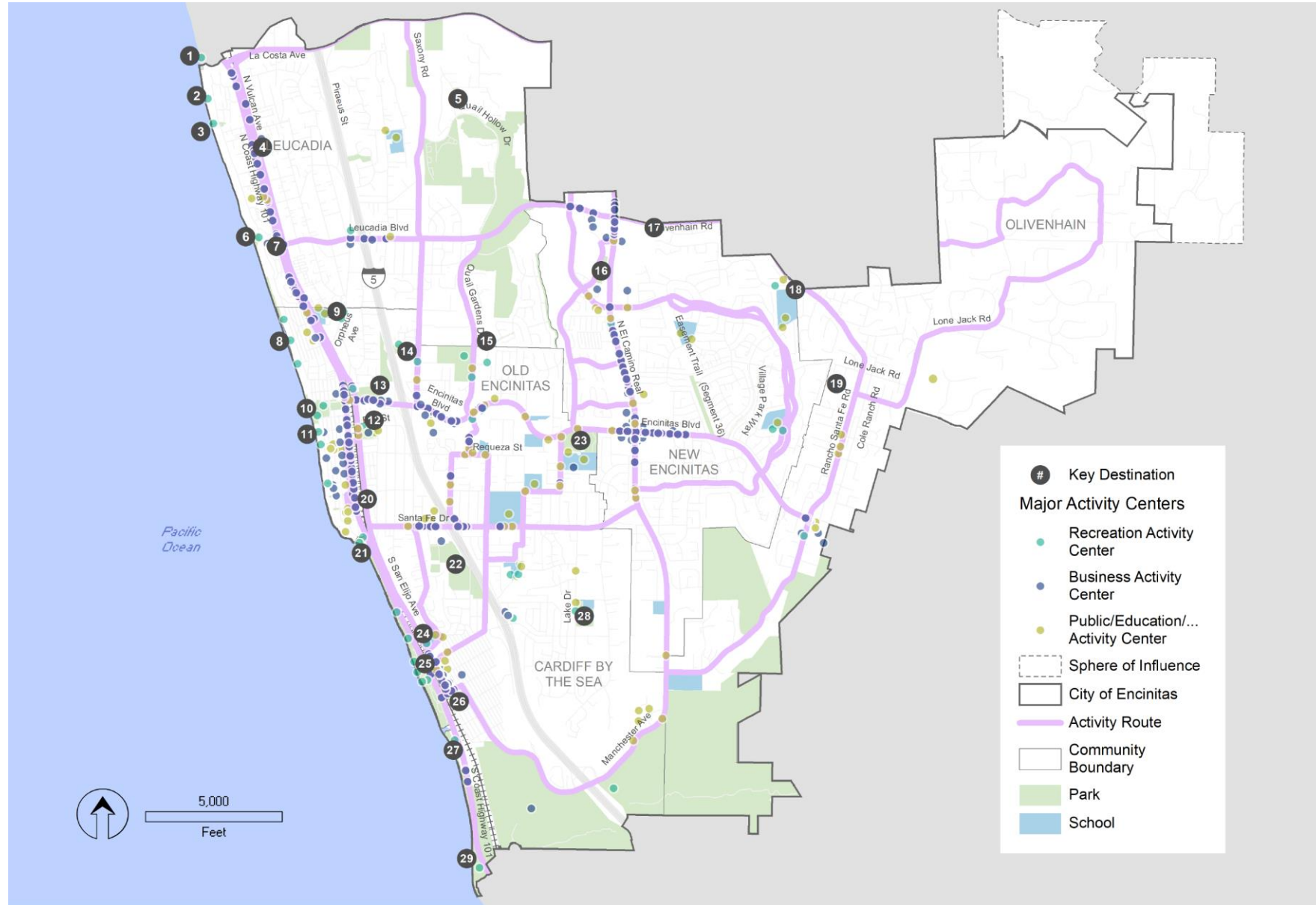


Key Considerations in Updating the Mobility Element

Zoning



Key Destinations

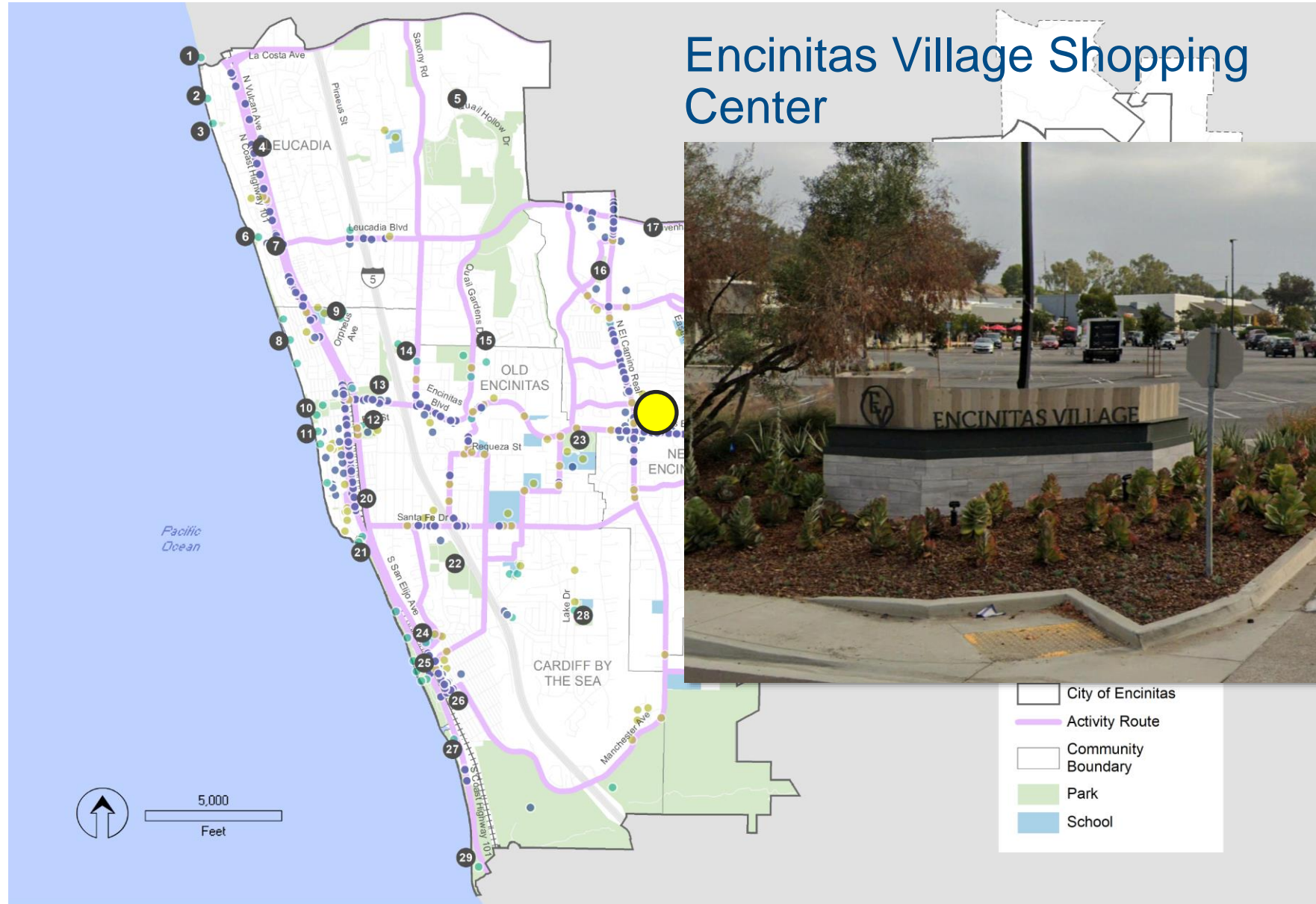


Source: Active Transportation Plan (2018)

Key Destination Examples

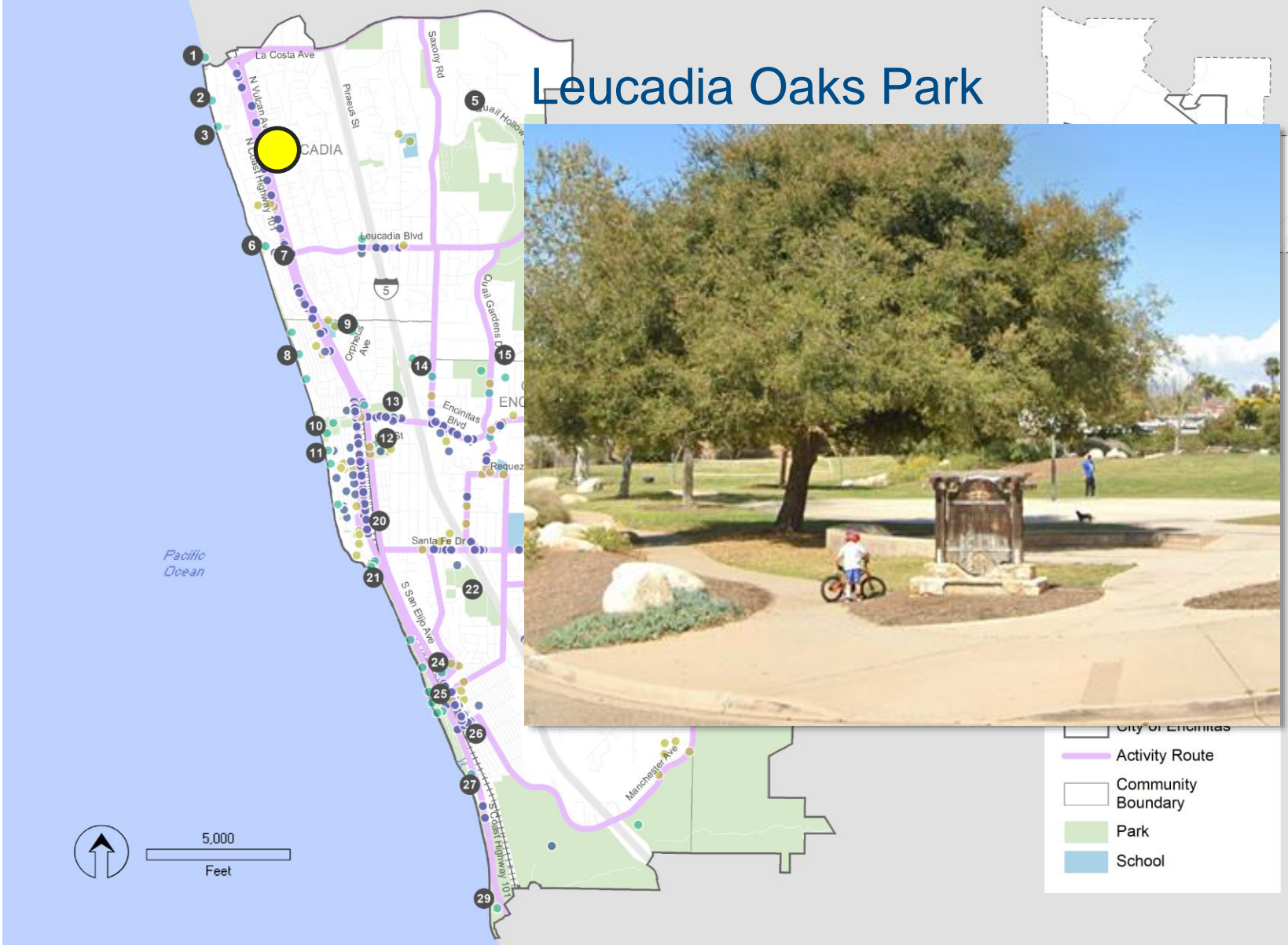


Key Destination Examples

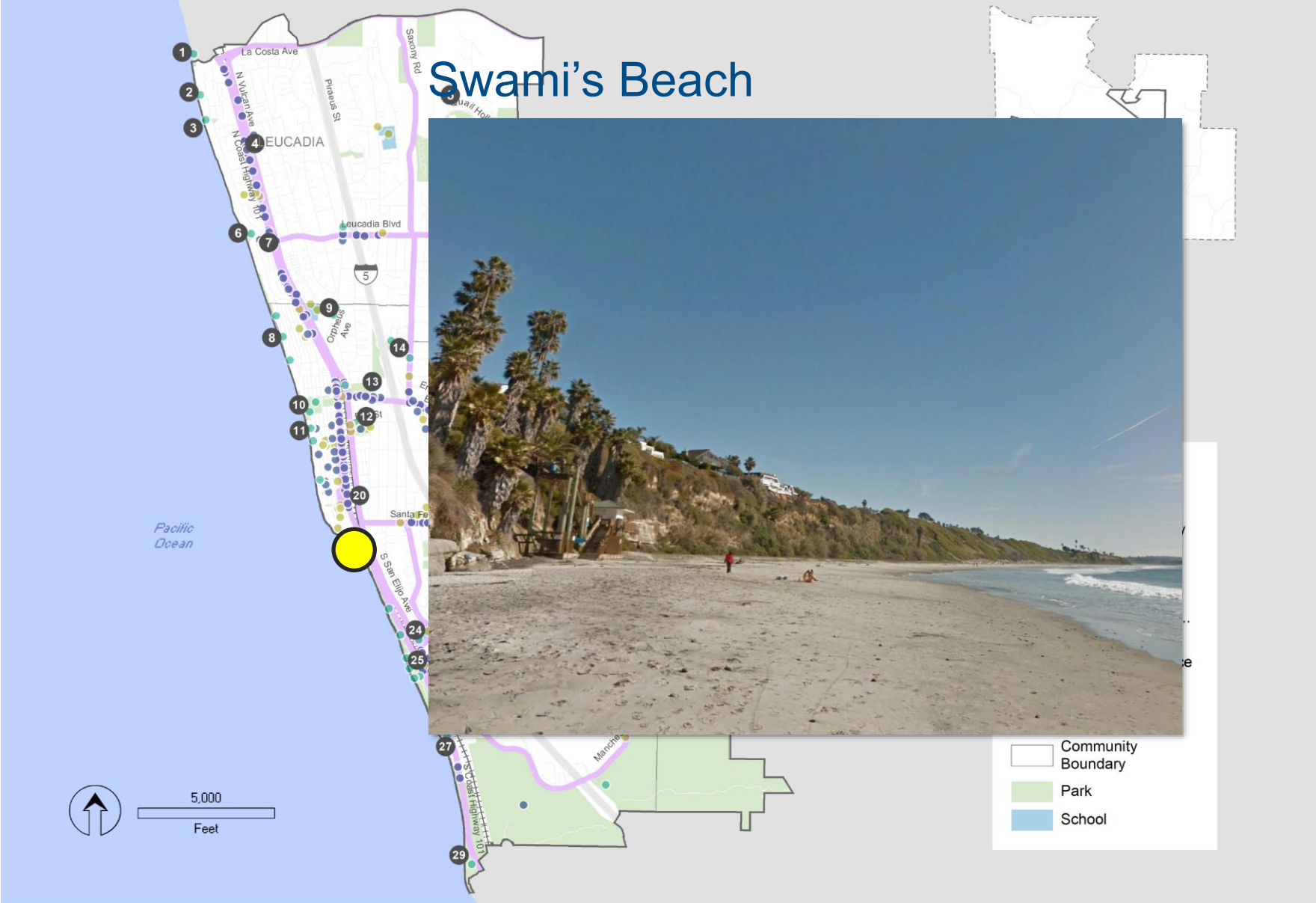


Key Destination Examples

Leucadia Oaks Park

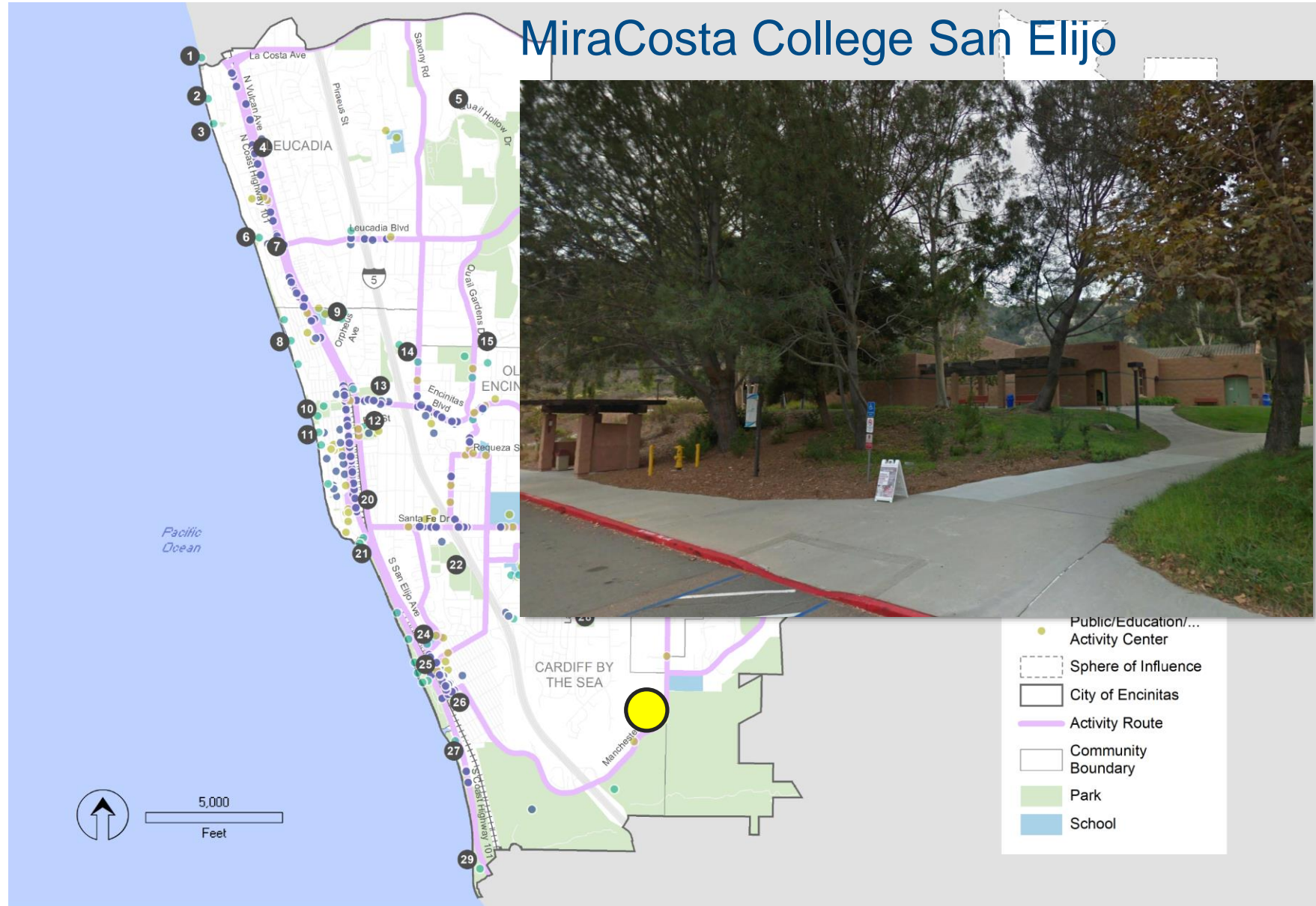


Key Destination Examples



Key Destination Examples

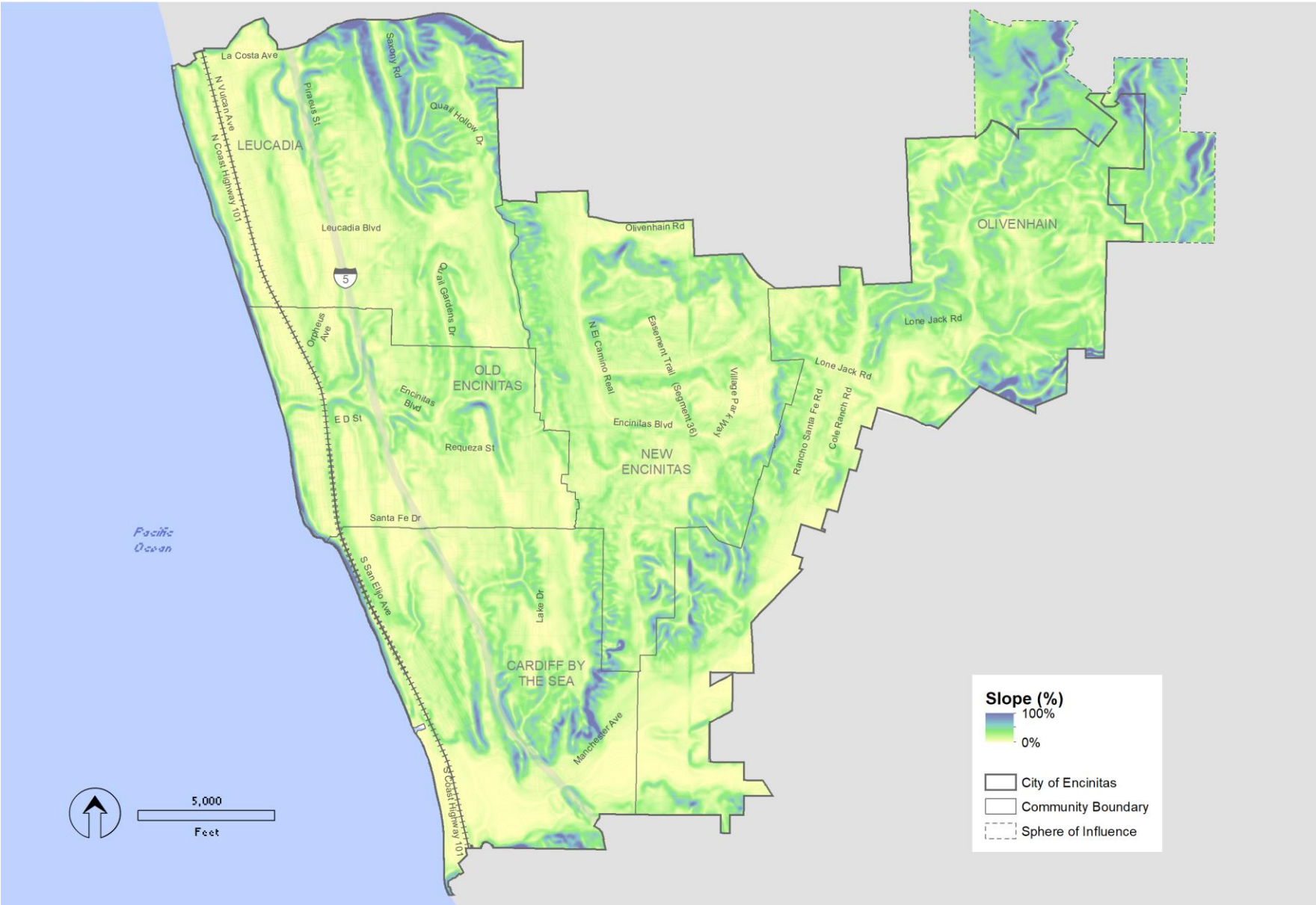
MiraCosta College San Elijo



Connecting Encinitas Residents to the Places They Want to Go



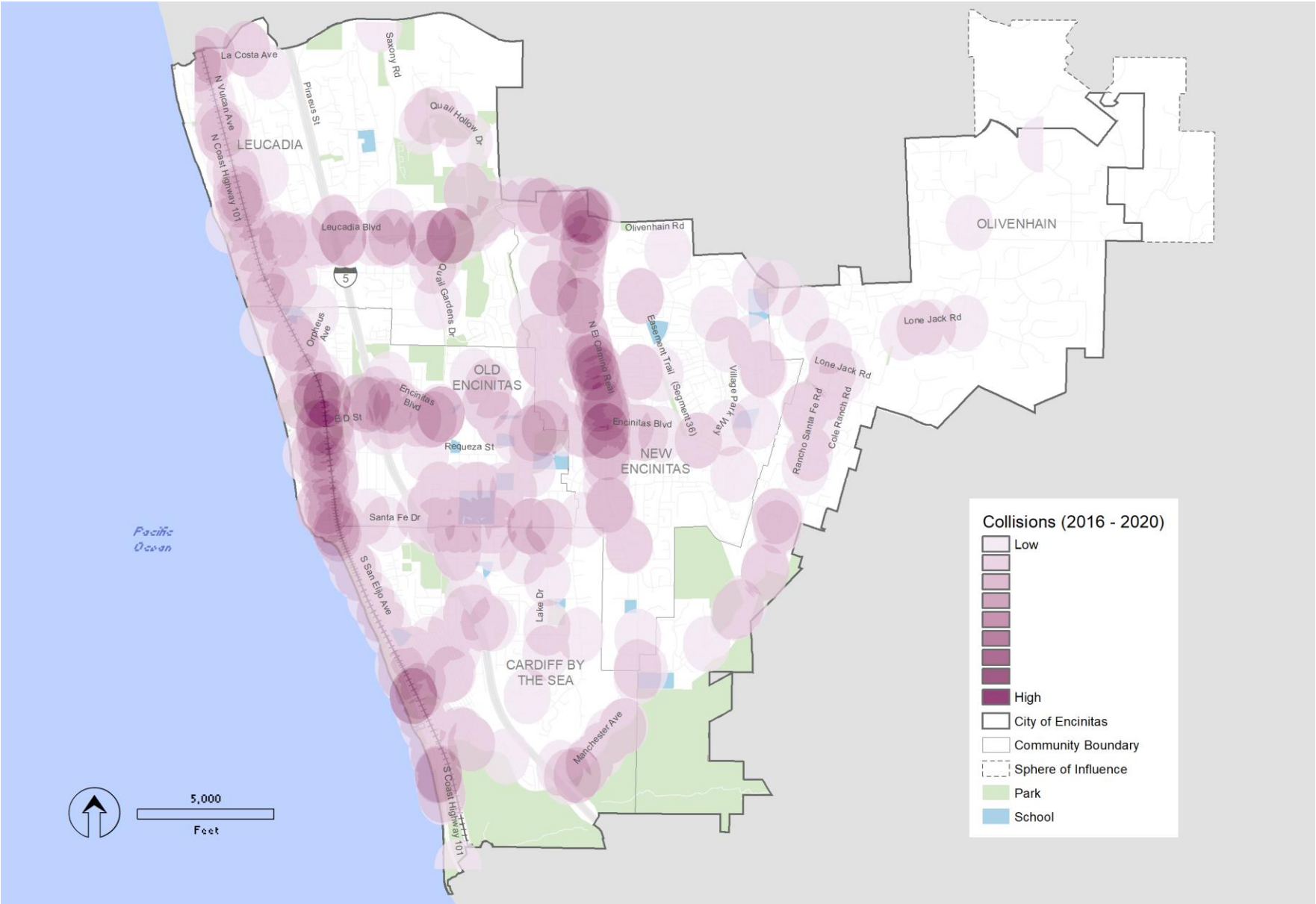
Topography



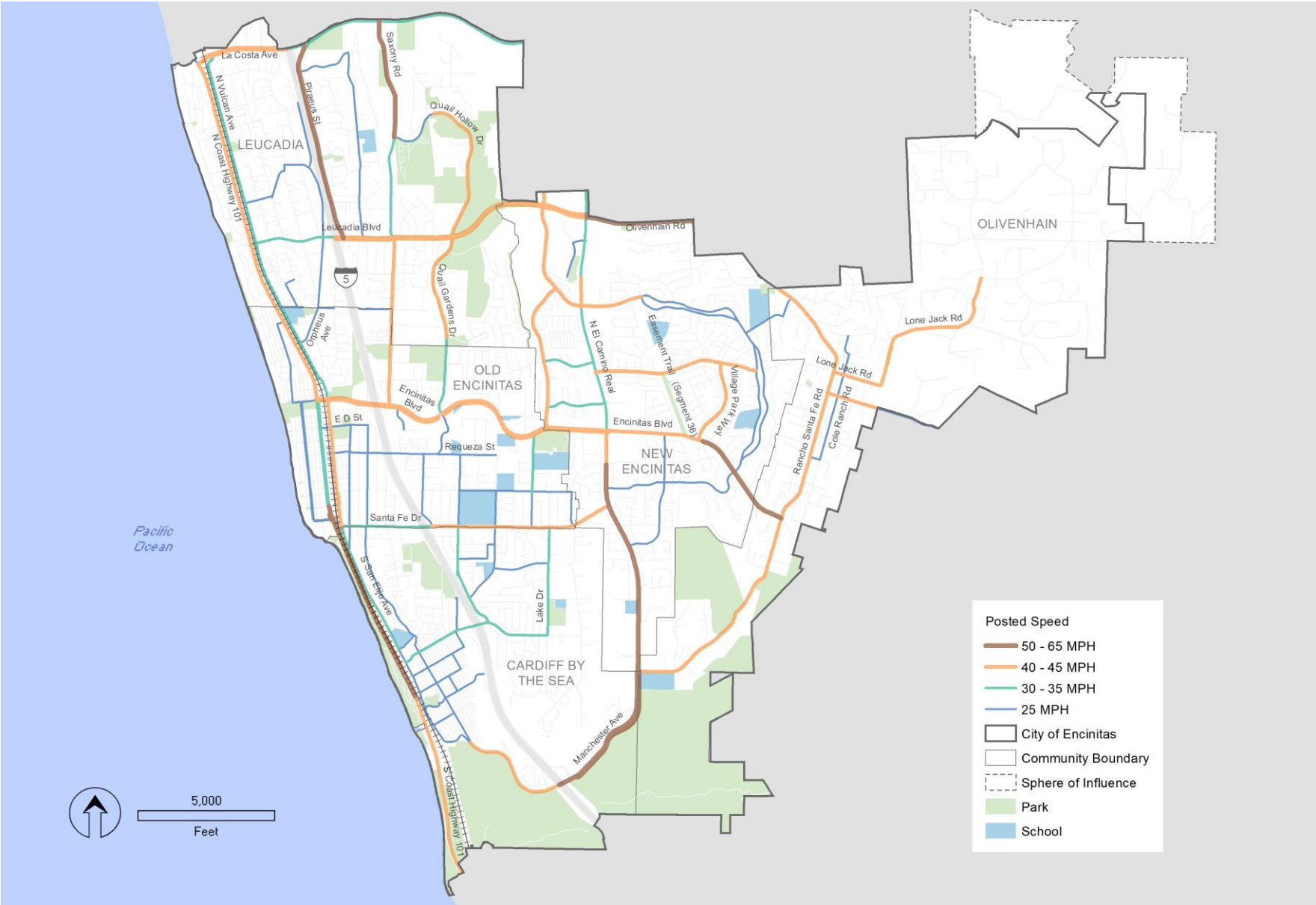
Source: Active Transportation Plan (2018)

Collisions

Source: SWITRS (2016-2020)



Posted Traffic Speeds



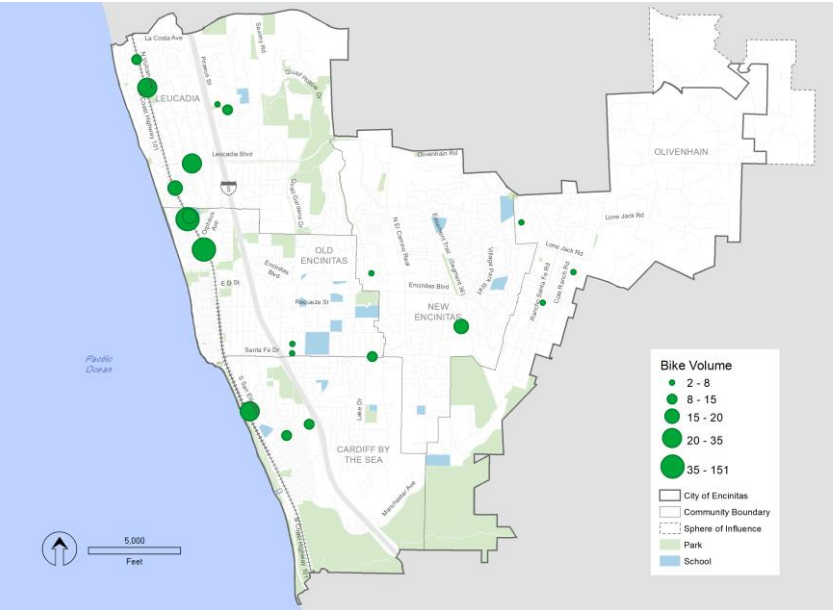
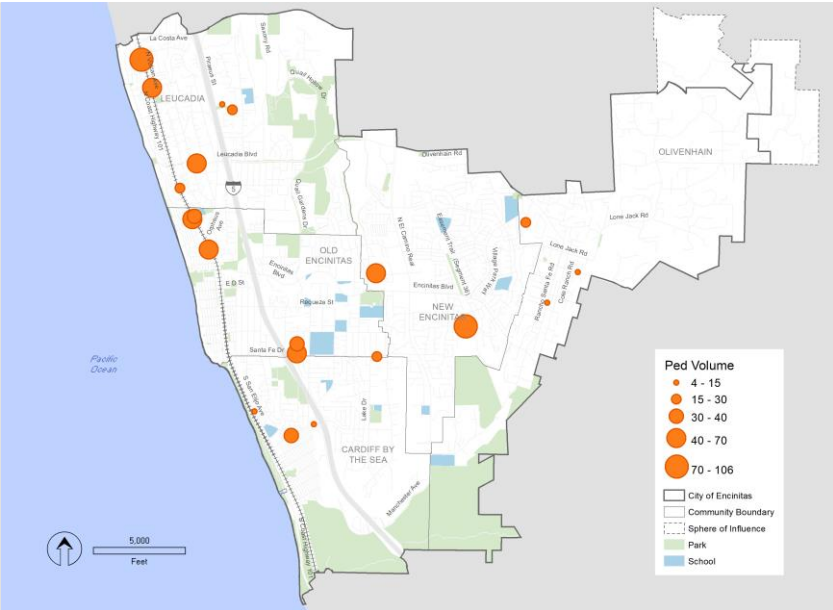
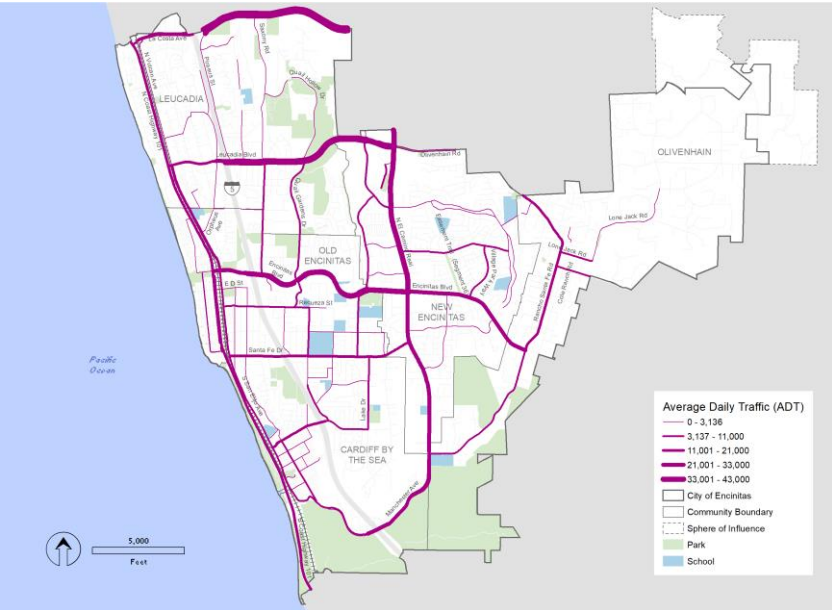
Source: Active Transportation Plan (2018)

Traffic, Pedestrian & Bicycle Volumes

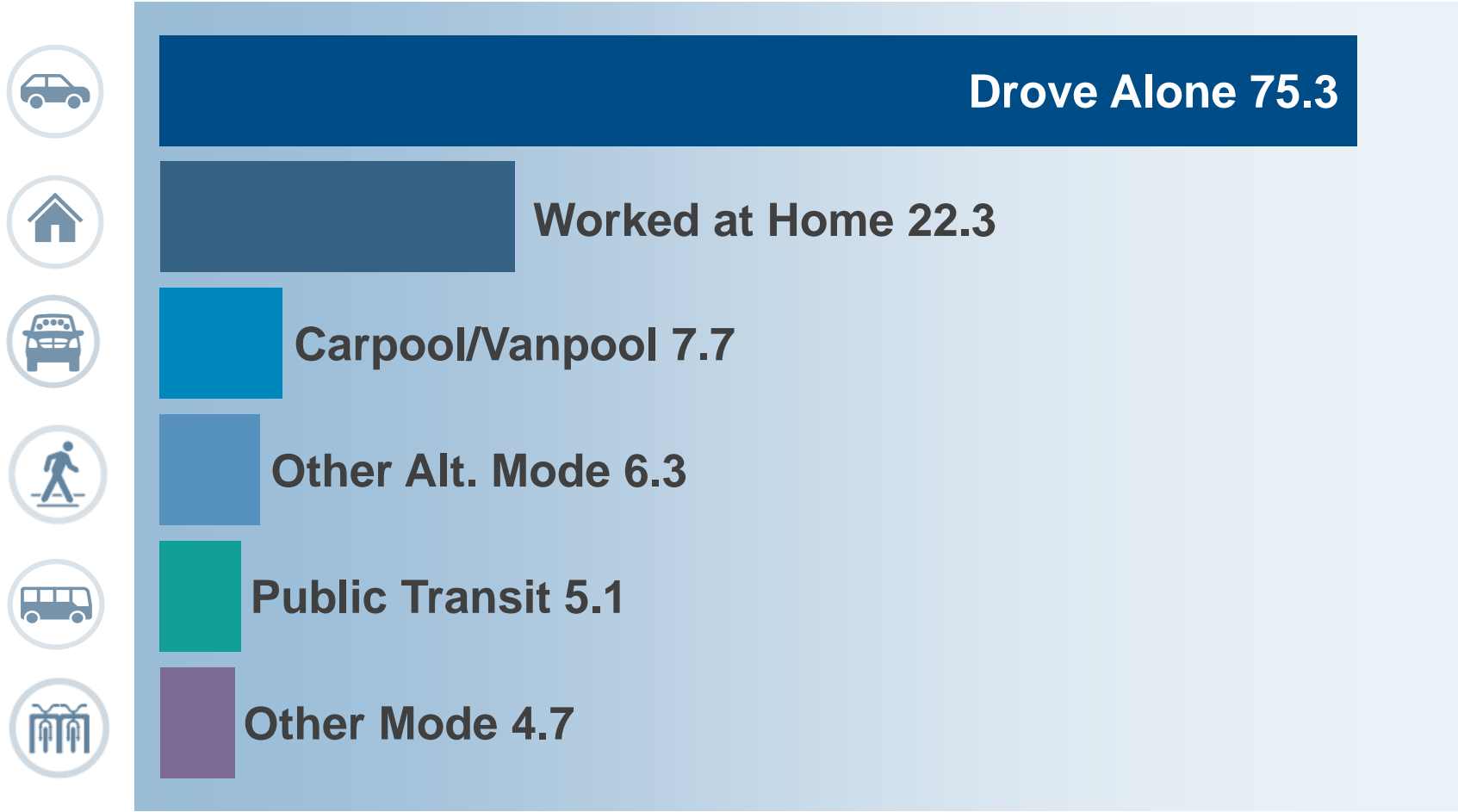
Vehicles

Pedestrians

Bicyclists



Commuter Mode Share

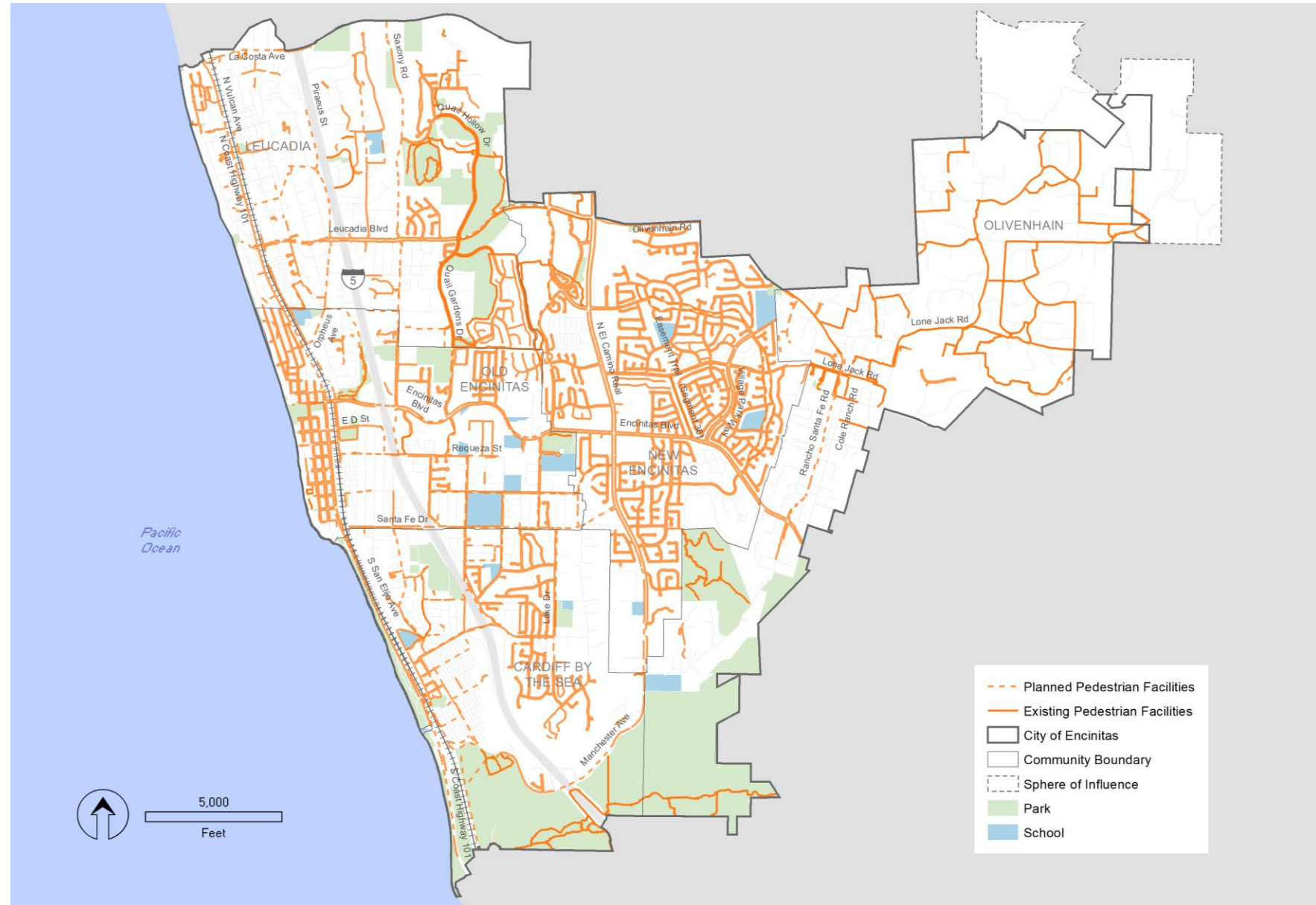


Source: SANDAG Employee Commute Survey (2013)

A Key Part of the Mobility Element is Updating the City's Multimodal Networks

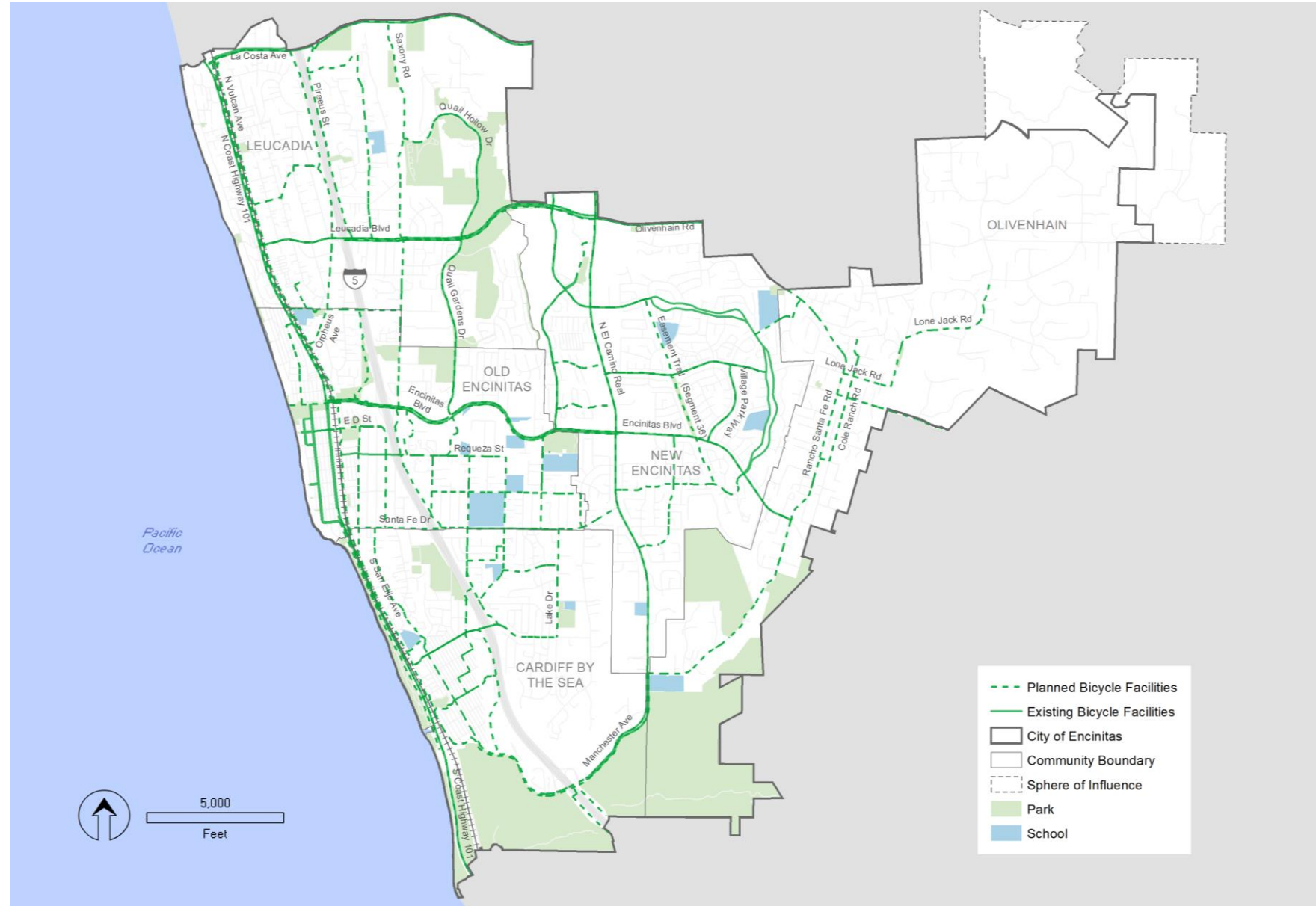
Pedestrian Facilities

Source: Active Transportation Plan (2018)

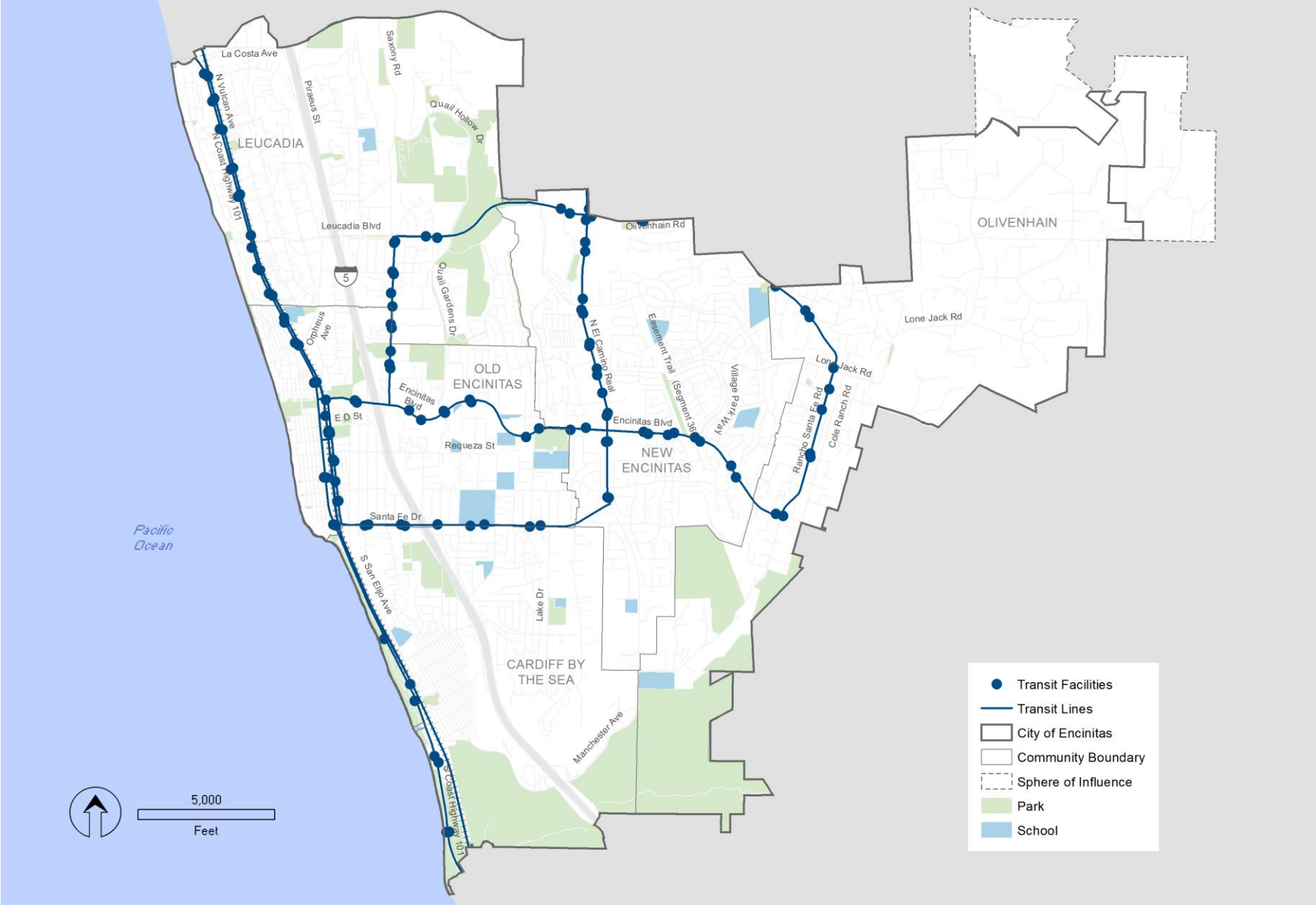


Bicycle Facilities

Source: Active Transportation Plan (2018)

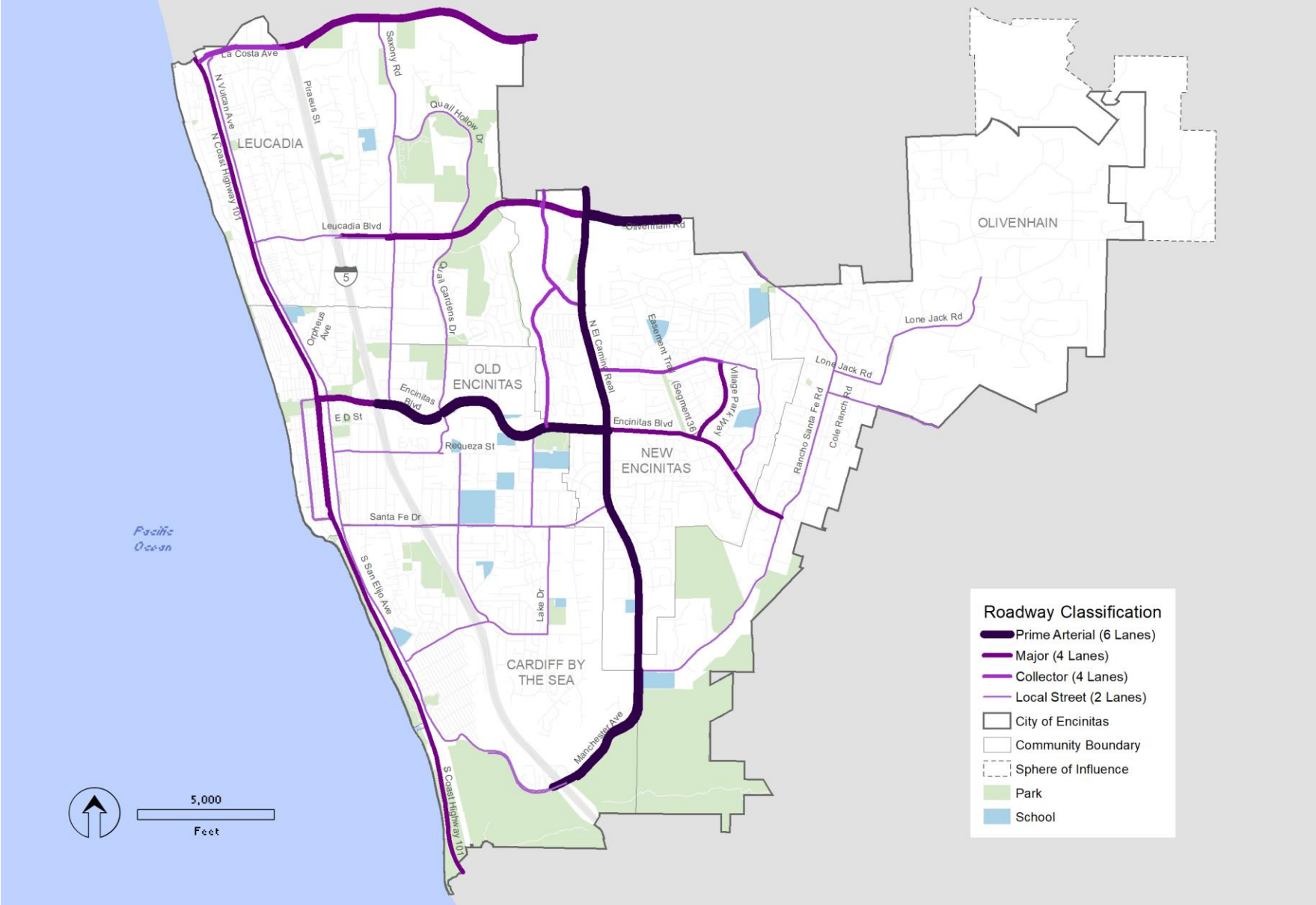


Transit Systems



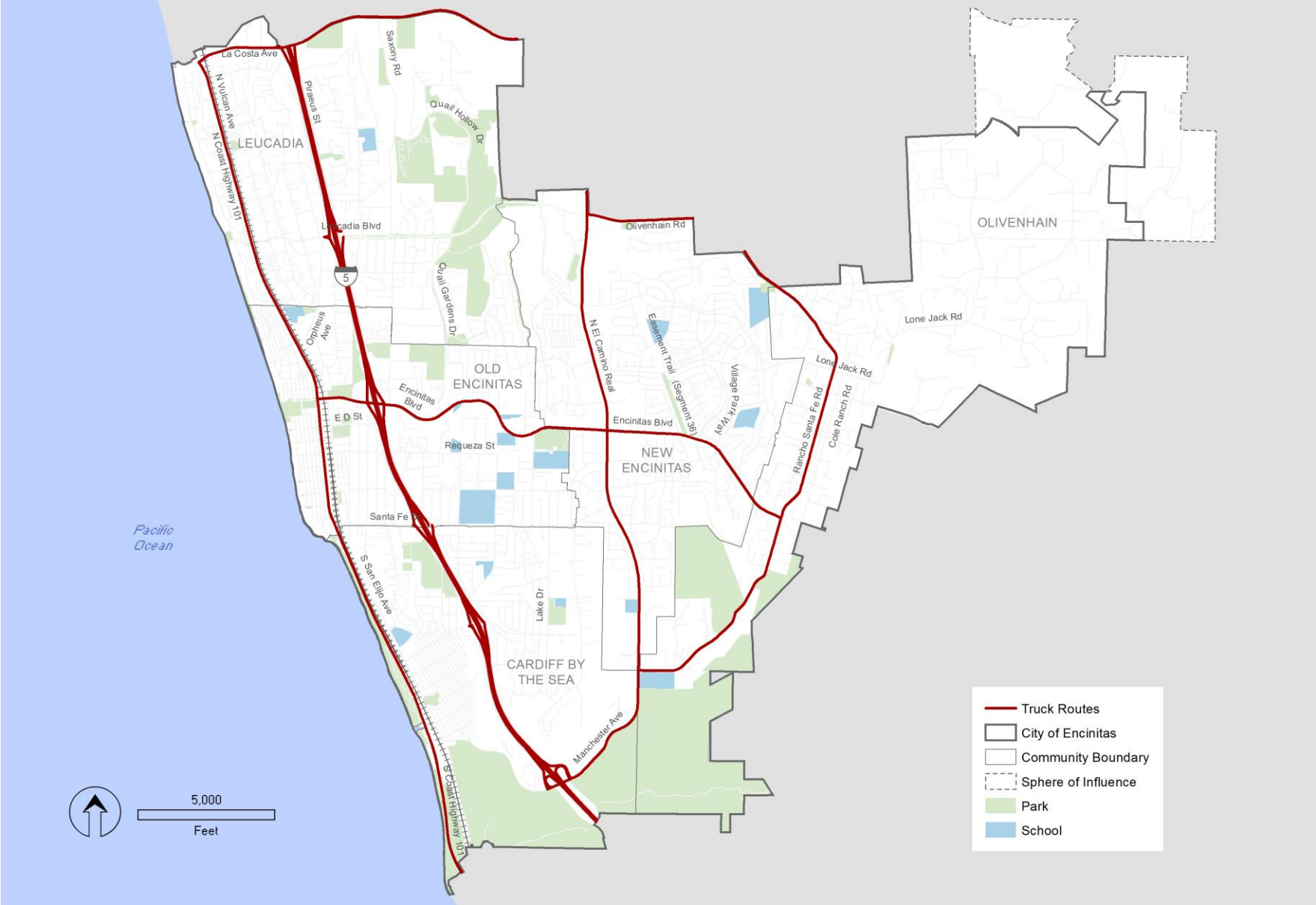
Source: SANDAG (2020)

Street Network Classification



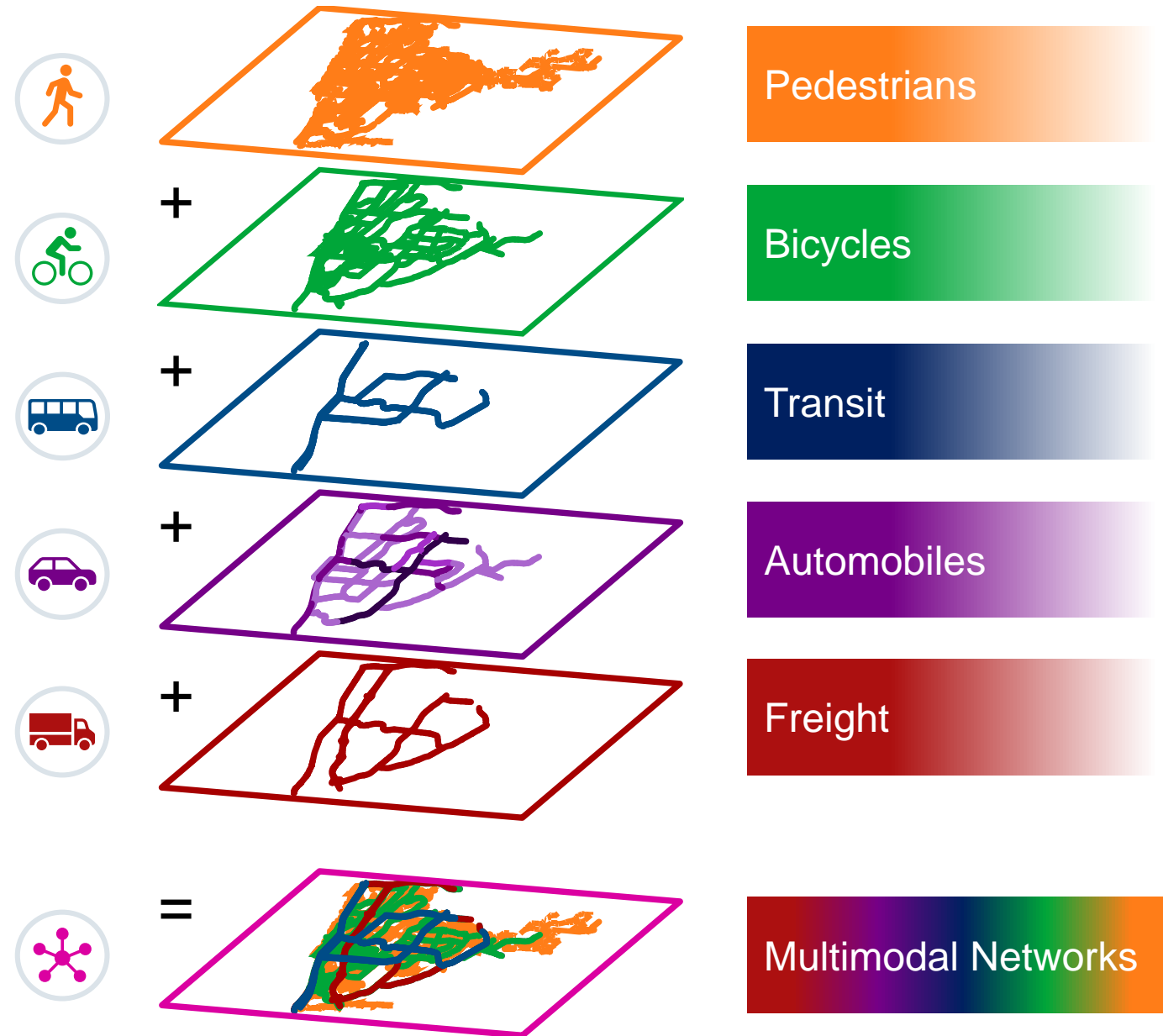
Source: Encinitas
Circulation Element (1989)

Truck Routes



Source: Encinitas Circulation Element (1989)

Multimodal Network



Questions

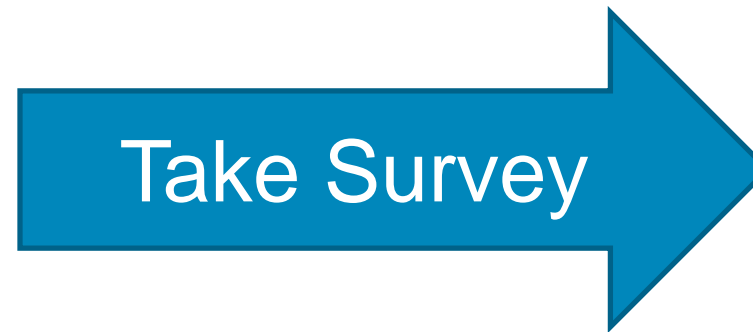
Activity: Interactive Survey



Activity – Survey Questions

1. Rank the goals that should be considered when updating the mobility network.

*Note: Activity #3 will be done together in breakout rooms.



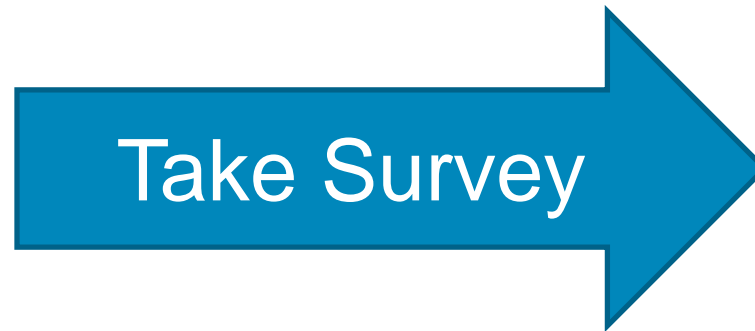
<https://arcg.is/1e9ajW>



Activity – Survey Questions

2. What are your top needs for improving personal transportation choices.

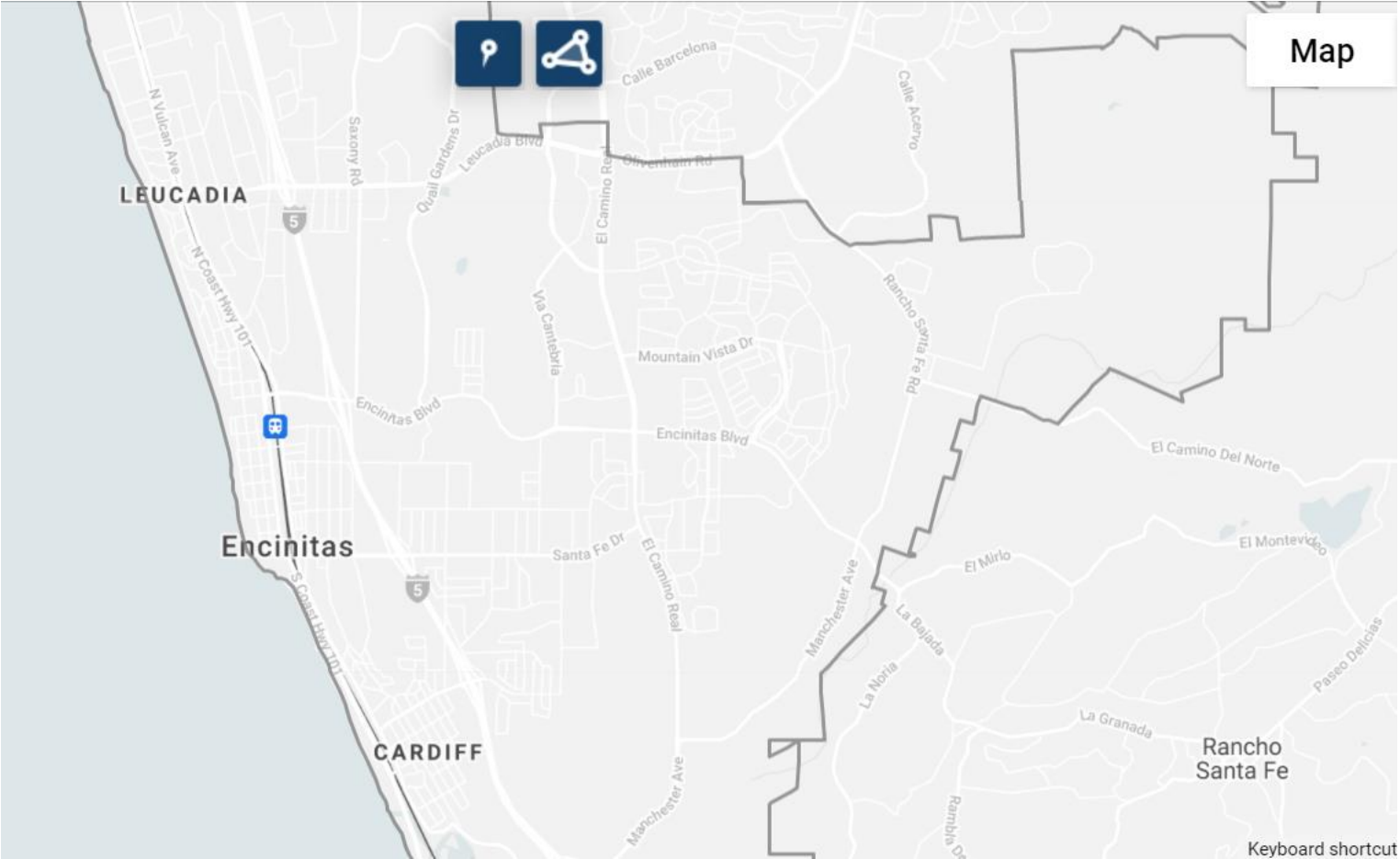
*Note: Activity #3 will be done together in breakout rooms.



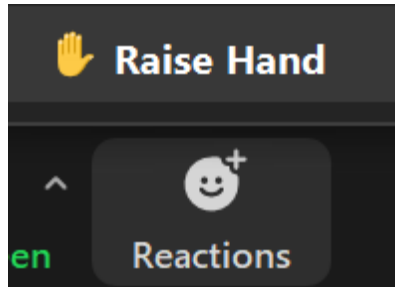
<https://arcg.is/1e9ajW>

Workshop Activity: Interactive Breakout Sessions

Activity #3: Location-Based Needs



Breakout Room Housekeeping



Please use the “raise hand” feature to indicate you would like to speak or use the chat box



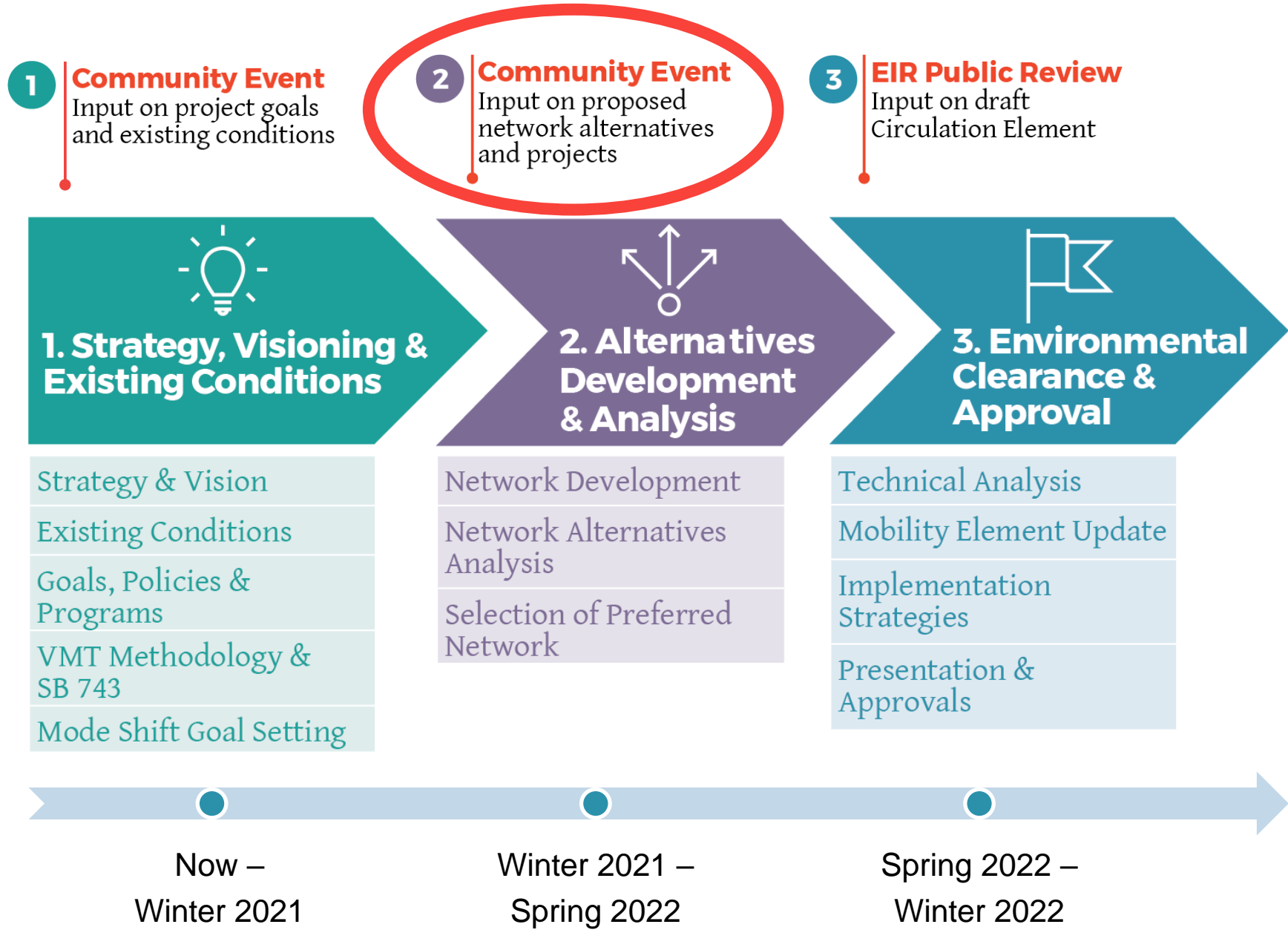
To provide everyone a chance to speak, please keep comments no longer than 1-2 minutes



Please ensure comments use respectful language

Report Out and Q&A

Next Steps



Other Concurrent Study: Modal Alternatives Project (MAP)

- Prioritizing projects to advance from the Active Transportation Plan
- Take the MAP survey to provide more details on your priorities



<https://survey-d.dynata.com/survey/selfserve/53b/2107749?samp=2>

Encinitasca.gov/MAPEncinitas

Closing

Additional ways to provide feedback:

<https://encinitasca.gov/mobilityelement>

Contact: Evan Jedynak, Associate Planner

760-633-2686

ejedynak@encinitasca.gov