

# CITY OF ENCINITAS

## LA COSTA AVENUE PEDESTRIAN PATH

CARLOS BALDENEGRO, P.E.  
SENIOR ENGINEER



# Project Team



## CITY OF ENCINITAS

CARLOS BALDENEGRO, P.E. SENIOR ENGINEER



## CONSULTANT – RICK ENGINEERING

ED WALTON, P.E. SENIOR PROJECT MANAGER

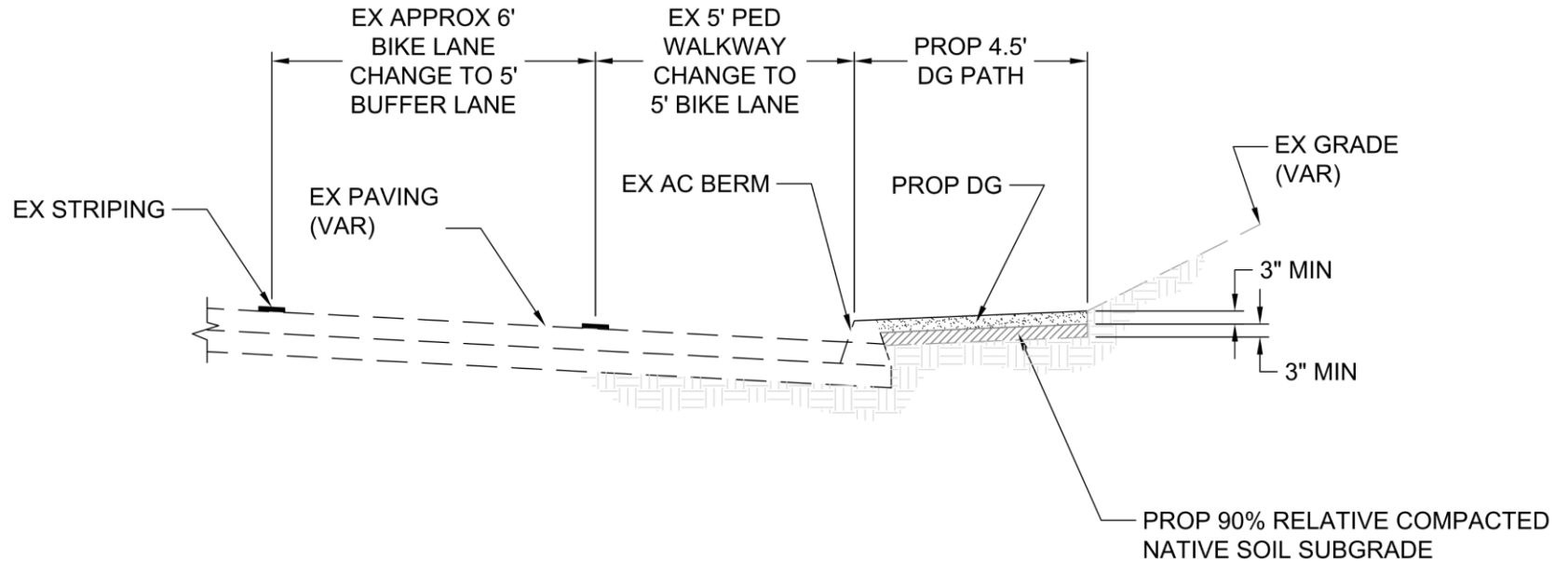


# Project Overview



PROPOSED 4.5' WIDE DG PEDESTIAN PATH ON THE SOUTH SIDE OF LA COSTA AVENUE BETWEEN N. VULCAN AVENUE AND SOUTHBOUND I-5 ONRAMP AND THE EAST SIDE OF N. VULCAN AVENUE FROM LA COSTA AVENUE TO LA COSTA COURT

# PROPOSED PEDESTRIAN PATH CROSS SECTION



- CONSTRUCT OR REPLACE ADA CURB RAMPS AT STREET CROSSINGS
- RECONSTRUCT DRIVEWAYS WITHIN CITY RIGHT OF WAY



# La Costa Avenue at N. Vulcan Avenue



La Costa Avenue at N. Vulcan Avenue:  
4.5' DG Path behind existing AC berm.  
Moderate grading and vegetation removal;  
new retaining wall, guard rail removal.

# La Costa Court Intersection



La Costa Court Intersection:  
Regraded to allow for an ADA  
pedestrian crossing.



# 199 La Costa Avenue



199 La Costa Avenue:  
4.5' DG Path behind existing AC  
berm. Minor grading and  
landscape removal.



# 235 La Costa Avenue



235 La Costa Avenue:  
4.5' DG Path behind existing AC  
berm. Minor grading and  
landscape removal.



## 275 La Costa Avenue



# 301 La Costa Avenue



301 La Costa Avenue:  
4.5' DG Path behind existing AC  
berm. Minor grading and  
landscape removal, reconstruct  
driveway.



# 321 La Costa Avenue



321 La Costa Avenue:  
4.5' DG Path behind existing AC  
berm. Minor grading and  
landscape removal.



# 335 La Costa Avenue



335 La Costa Avenue:  
4.5' DG Path behind existing AC  
berm. Minor grading, removal  
of interfering palm trees and  
landscaping.



## 375 La Costa Avenue



375 La Costa Avenue:  
4.5' DG Path behind existing AC  
berm. Minor grading and  
landscaping removal, |  
reconstruction of two driveways.

© 2025 City of Encinitas




# La Costa Avenue adjacent to 1997 Sheridan Road



1997 Sheridan Road:  
4.5' DG Path behind existing AC  
berm. Moderate grading and  
landscape removal



## La Costa Avenue adjacent to 1997 Sheridan Road (cont.)




La Costa Avenue adjacent to 1997 Sheridan Road:  
4.5' DG Path behind existing AC berm. Minor grading, reconstruct driveway, meander path around existing utilities.

© 2024 Google

Google Earth

# La Costa Avenue adjacent to 327 Hanna Court



La Costa Avenue adjacent to  
327 Hanna Court:  
4.5' DG Path behind existing AC  
berm. Minor grading, meander  
path around existing utilities.

© 2024 Google


Google Earth



## 467 La Costa Avenue



## La Costa Avenue adjacent to 1995 Sea Breeze Court



La Costa Avenue adjacent to  
1995 Sea Breeze Court:  
4.5' DG Path behind existing AC  
berm. Minor grading and heavy  
vegetation removal.

© 2024 Google



## 489 La Costa Avenue



489 La Costa Avenue:  
4.5' DG Path behind existing AC  
berm. Minor grading and heavy  
vegetation removal; reconstruct  
driveways.

## 517 La Costa Avenue



517 La Costa Avenue:  
4.5' DG Path behind existing AC  
berm. Minor grading and  
moderate vegetation removal;  
remove decorative lighting, |  
reconstruct driveway.



# 525 La Costa Avenue



525 La Costa Avenue:  
4.5' DG Path behind existing AC  
berm. Minor grading; reconstruct  
driveway.

## La Costa Avenue (West of I-5)



La Costa Avenue (west of I-5):  
4.5' DG Path behind existing AC  
berm. Moderate grading and  
vegetation and tree removal; new  
retaining wall



# PROJECT BUDGET & FUNDING

DESIGN COSTS:	\$100,000
OPINION OF PROBABLE CONSTRUCTION COST:	\$790,000

THE CITY IS CURRENT SEEKING GRANT FUNDING FOR  
CONSTRUCTION OF THE PROPOSED IMPROVEMENTS

# TENITIVE PROJECT SCHEDULE

COMMUNITY MEETING	2/26/2024
PLANNING COMMISSION APPROVAL	8/15/2024
CITY COUNCIL PLAN APPROVAL	9/25/2025
CONSTRUCTION	TBD



**QUESTIONS?**